NH
F
44
2000

Town of Rindge

ANNUAL REPORT

Rindge, NH

2000

Digitized by the Internet Archive
in 2013

http://archive.org/details/annualreportofto2000rind

F
44
.R5
2000

We would like to say a special thanks to Albert Sylvestre for allowing us to use his photograph for the front cover "01/01/01."

Title: 01/01/01 @ 07:35
Spirit of a Community

"I photographed the Second Meeting House of Rindge, NH which was constructed in 1796, on the first of January 2001, at the time of Seven Thirty Five."

"It depicts the *Spirit of a Community*, in that the Meetinghouse is jointly owned by the Town of Rindge, and the First Congregational Church of Rindge."

"The Smith Pavilion was a gift from a summer resident, Mr. & Mrs. Smith, to the Town of Rindge"

"In the foreground is an antique lamp post, one of 6 that ring the Town Common. They were also a gift to the Town of Rindge, by a group of Civic Minded Citizens, the R.A.M.S."

Copyright Albert W. Sylvestre
Used with permission.
78 Birch Drive
Rindge, NH 03461

Annual Report of the Town Officers

Year Ending December 31, 2000

Rindge, New Hampshire

Table of Contents

Table of Contents 5
Town Officers 7
ELECTED OFFICIALS 7
APPOINTED OFFICIALS 8
TOWN WARRANT 2001 11
Vision Statement from the Community Profile 19
2000 Budget Summary 20
Actual Homeowner Costs of FY 2001 Budget 21
Summary Inventory of Valuation 22
2000 Tax Rate Calculation 23
THE MINUTES OF THE MARCH 14. 2000 24
Report of the Selectmen 35
Police Department 35
Fire Department 35
Highway Department 35
Recreation Department 36
Report of the Town Administrator 37
Short-Term Issues 37
Long-Term Issues 37
Report of the Tax Collector 39
Report of the Town Treasurer 42
Report of the Town Clerk 45
Report of the Budget Advisory Committee 46
Report of the Planning Board 48
Report of the Board of Adjustment 50
Report of the Conservation Commission 51
Report of the Highway Department 53
Synopsis of Work Projects of 2000 54
Maintenance Technician 55
Transfer Station 56
Care and Maintenance of Cemeteries and Parks and Playgrounds 57
Short-Term Goals 57
Long-Term Goals 57
Report of the Police Department 58
Calls for Service 60
Criminal Complaints/ Case Reports Taken 61
Type of Crimes/Incidents Handled 62
Motor Vehicle Related Incidents 62
Current look at the Department 63
Year 2001 and beyond 65
Rindge Fire Department Annual Report 67
Department of Fire Services 69

Rindge Fire Department Organizational Chart 72
FIRE PREVENTION & EDUCATION 73
EMERGENCY MEDICAL SERVICES 73
FIRE SUPPRESSION 74
COMMUNICATIONS 76
FACILITIES 76
APPARATUS & EQUIPMENT 76
FUTURE CAPITAL NEEDS 77
Town Forest Fire Warden and State Forest Ranger Report 79
Rindge Building Department Annual Report 80
Report of the Jaffrey Ambulance 83
Report of the Recreation Department 84
MISSION STATEMENT 85
Report of the Ingalls Memorial Library 92
Ingalls Memorial Library Report of the Trustees 93
End of the Year Financial Report 2000 94
HCS - Home Healthcare, Hospice and Community Services 95
ANNUAL REPORT 96
Report of the History Committee 97
Report of the Rindge Rails/Trails Organization 98
2000 Total Wages 99
Town Report Subscription Form 101

Appendices

1. Financial Section **Green Pages**

MS 6 (Budget)
Auditors Report
Trustees of the Trust Funds

2. Valuation of Real Estate **White Pages – Last section**

Town Officers

ELECTED OFFICIALS

Moderator

David M. Tower	Term Expires	2002

Selectmen/Assessors

H. Benson Walen	Term Expires	2001
Douglas J. Heywood	Term Expires	2002
Michael J. Whitney, Chairman	Term Expires	2003

Town Clerk

Carol Donovan	Term Expires	2002

Tax Collector

Carol Donovan	Term Expires	2002

Treasurer

Adrienne Hudson	Term Expires	2002

County Commissioner

Peter Davis	Term Expires	2000

State Senator

Mark Fernald	District 11	Term Expires	2002

Representative to the General Court

John B. Hunt	District 10	Term Expires	2002
Susan Emerson	District 13	Term Expires	2002

Planning Board

Katie Duffy, Chairperson	Term Expires	2001
Tim Halliday, Vice Chairperson	Term Expires	2001
John Vorfeld	Term Expires	2001
Christopher Kundert	Term Expires	2002
David Tower	Term Expires	2002
Gerald Parker	Term Expires	2003
Sharon O'Keefe, Alternate & Administrator	Term Expires	2002
Richard Isakson, Alternate	Term Expires	2002
Cheves Walling, Alternate	Term Expires	2003
Douglas J. Heywood, Ex Officio	Term Expires	2002

Budget Advisory Committee

Bruce Hall, Chairman	Term Expires	2001
Robert Cleland	Term Expires	2003
Jean Benson	Term Expires	2001
Kathy Peahl	Term Expires	2002
Arthur Speros	Term Expires	2002
David DuVernay	Term Expires	2003

Supervisors of the Checklist

Lila M. Burbank, Chairman	Term Expires	2004
Geraldine Ducharme	Term Expires	2006
Janet Gordon	Term Expires	2002

Library Trustees

Richard Isakson, Chairman	Term Expires	2002
Nancy Little	Term Expires	2003
Donald Umlauf	Term Expires	2003
Florence Marsh	Term Expires	2001

Constable

Lawrence T. Harris	Term Expires	2001

Overseer of Welfare

Marabeth Farmer	Term Expires	2001

Trustees of Trust Funds

Jean White	Term Expires	2003
Ruby Menard	Term Expires	2001
Jeanne Carguilo	Term Expires	2002

School Board Members

Daniel Whitney	Term Expires	2003
Timothy Derr	Term Expires	2001
Dennis Casey	Term Expires	2002

School Moderator

David Tower	Term Expires	2002

APPOINTED OFFICIALS

Board of Adjustment

Redvers G. White, Chairman	Term Expires	2003
Philip Stenersen	Term Expires	2003
Paula Sumner	Term Expires	2001
Kathleen Isakson	Term Expires	2001
Richard Mellor	Term Expires	2002

Jeanne Carguilo, Secretary/Alternate	Term Expires	2002

Emergency Management Director
Chris Christopoulos, Jr., Director of Public and Life Safety

Conservation Commission

Richard Mellor, Chairman	Term Expires	2003
Fred Rogers, Vice Chairman	Term Expires	2003
Barbara Wells	Term Expires	2001
Robert F. Shepherd	Term Expires	2001
Christopher Carreira	Term Expires	2002
Gerald Parker	Term Expires	2003
Matthew Robblee, Alternate	Term Expires	2003
Alice Stearns	Honorary Member	

Health Officer
Dr. Gerald Parker
Chris Christopoulos, Deputy

Fire Department
Chris Christopoulos, Jr., Fire Chief & Fire Warden
Dale Norby, Deputy Fire Chief, EMS
Kenneth Whicker, Deputy Fire Chief, Fire

Highway Department

Bruce Berry	Road Agent
Robb Anderson	
Michael Cloutier	Foreman
Jeffrey Albert	
Richard Cloutier	
Rob Knight Jr.	
Michael Whitehead	

Transfer Station
Edward Rourke
Andrew Dube

Police Department

Joseph Collins	Chief
Thomas Lemire	Patrolman
David Blake	Patrolman
Aaron Thompson	Patrolman
Doris Wagner	Secretary/Dispatch/Matron
Michael Sebor	PT Police Officer
Robert Fetzner	PT Police Officer

Animal Control Officer

Lawrence T. Harris Jr. Dog Officer/Jail Keeper	Term Expires 2001
Dwight Whitcomb, Jailor	Term Expires 2001

Recreation Department

Todd Souza	Director
Peggi Brogan	Program Assistant

Recreation Committee

John Ciarcia	Term Expires	2001
Lynn Derr	Term Expires	2001
Peggi Brogan	Term Expires	2001
Nancy O'Loughlin	Term Expires	2003
Kim Robie	Term Expires	2003
Beth Clark	Term Expires	2003
Jean Kundert	Term Expires	2003

History Committee

Amy Raymond	Chairman
Linda Bussiere	Secretary
Edward Brummer	
Joseph Gosling	
Barbara Rice	
Elizabeth Sampson	
James Jenkins	

Town Office Personnel

Edgar Gadbois	Town Administrator
	Secretary
Julie Burgess	Bookkeeper/Property Assessment Clerk
Peter Wells	Deputy Treasurer
Nancy Martin	Deputy Town Clerk/Tax Collector
Sharon O'Keefe	Planning Board Administrator

Library Personnel

Diane Gardenour	Librarian
Jeanne Olson	Children's Librarian
Lisa Wiley	
Georgianna Connor	
Raymond Hoyt	Custodian

THE STATE OF NEW HAMPSHIRE

TOWN WARRANT 2001

To the inhabitants of the Town of Rindge, in the County of Cheshire, State of New Hampshire, qualified to vote in the Town Affairs.

You are hereby notified to appear at Rindge Memorial School Auditorium on School Street, Rindge Center in said Rindge on Tuesday, the 13th day of March next, from 8:00 AM to 7:00 PM, to choose all necessary Town Officers and School District Officers for the ensuing year, and to vote on such matters as may appear on the ballot.

The Business Meeting will be called to order at 7:30 PM to act upon the following subjects:

ARTICLE 1: To choose all necessary Town Officers for the year ensuing. (by Official Ballot)

Selectmen for Three-Year Term
Trustee of Trust Funds for Three-Year Term
Planning Board for Three-Year Term
Planning Board for Three-Year Term
Library Trustees for Three-Year Term
Library Trustees for Three-Year Term
Budget Advisory for Three-Year Term
Budget Advisory for Three-Year Term
Constable for One-Year Term
Welfare for One-Year Term

ARTICLE 2: Are you in favor of amending the Zoning Ordinance of the Town of Rindge as proposed by the Planning Board and printed as follows: (by Official Ballot).

ARE YOU IN FAVOR OF THE ADOPTION OF AMENDMENT NO. 1 AS PROPOSED BY THE PLANNING BOARD FOR THE TOWN OF RINDGE ZONING ORDINANCE AND GENERALLY DESCRIBED AS FOLLOWS?
Amend Article III- General Provisions—B & C by changing paragraph B to read: **The Board of Selectmen shall issue any and all sign permits requested when such is in accordance with the provisions of Appendix A- Sign Ordinance and deleting the last sentence which reads " All sign permits shall be renewable on July 1, provided the appropriate application is completed and approved and all fees paid". Also** by deleting paragraph C, **which reads "All signs and advertising devices are subject to the provisions of Appendix A of this ordinance and any sign erected on any premise, affixed to any structure, or visible from the outside of any structure is only permitted as specified in said appendix A".**

ARE YOU IN FAVOR OF THE ADOPTION OF AMENDMENT NO. 2 AS PROPOSED BY THE PLANNING BOARD FOR THE TOWN OF RINDGE ZONING ORDINANCE AND GENERALLY DESCRIBED AS FOLLOWS?
Amend Article III- General Provisions—I, Underground Storage Tanks, to read as follows: "Underground Storage Tanks:" All new and replacement facilities which are excluded from state regulation under N.H. C.A.R Env-Ws 411.2 (c) & (d), as amended, for underground storage of petroleum products shall comply with the Underground Storage Tank Bylaws adopted by the Town on March 9, 1993 and subsequently amended", and deleting "shall be installed in a vault that complies with N.H.C.A.R. part Env-Ws 411.23 and shall comply with applicable NFPA 30 piping standards or shall comply with Env-Ws 411.00. The construction or installation of any such facilities shall no take place without a building permit for the Building & Fire Safety Inspector. This paragraph does not apply to tanks installed in basements."

ARE YOU IN FAVOR OF THE ADOPTION OF AMENDMENT NO. 3 AS PROPOSED BY THE PLANNING BOARD FOR THE TOWN OF RINDGE ZONING ORDINANCE AND GENERALLY DESCRIBED AS FOLLOWS?
Amend Article III- General Provisions—O, Travel trailers/Motor Homes, to read as follows: Campers, travel trailers and motor homes, may be stored, unoccupied, at the owner's premises or permanent domicile in any district in the Town of Rindge for any period of time, provided that such units meet any required building setbacks.

The Board of Selectmen may issue a permit for campers, travel trailers, and motor homes, registered to the owner of a lot, to be temporarily occupied for camping purposes, by the owner of a property in any district for a period of 60 days in a calendar year. (Tents do not require permits). The units must meet building setbacks and be able to demonstrate that proper sanitary facilities are available, as determined by the Health Officer, and all applicable state and local code requirements are met. No unit may be used for permanent dwelling at any time.

ARE YOU IN FAVOR OF THE ADOPTION OF AMENDMENT NO. 4 AS PROPOSED BY THE PLANNING BOARD FOR THE TOWN OF RINDGE ZONING ORDINANCE AND GENERALLY DESCRIBED AS FOLLOWS?
Amend Article V Residential Agricultural District, A Uses Permitted, to read as follows: It shall be a district of farms, and single and two family dwellings only. Home occupations and Building and Service Trades are permitted only upon the granting of a Special Exception by the Board of Adjustment, when said Board is satisfied that the proposed use meets the requirements imposed by Article XI, and subject to Site Plan approval, unless waived by the Planning Board.

ARE YOU IN FAVOR OF THE ADOPTION OF AMENDMENT NO. 5 AS PROPOSED BY THE PLANNING BOARD FOR THE TOWN OF RINDGE ZONING ORDINANCE AND GENERALLY DESCRIBED AS FOLLOWS?
Amend Article VI Village District, C -3 Area by: Deleting paragraph d. which reads Non-residential uses shall have an area of no less than two acres.

ARE YOU IN FAVOR OF THE ADOPTION OF AMENDMENT NO. 6 AS PROPOSED BY THE PLANNING BOARD FOR THE TOWN OF RINDGE ZONING ORDINANCE AND GENERALLY DESCRIBED AS FOLLOWS?
Amend Article VII College District, A Uses Permitted, 2- by: Adding Student Housing as an allowed use.

ARE YOU IN FAVOR OF THE ADOPTION OF AMENDMENT NO. 7 AS PROPOSED BY THE PLANNING BOARD FOR THE TOWN OF RINDGE ZONING ORDINANCE AND GENERALLY DESCRIBED AS FOLLOWS?
Amend Article VII-A Commercial District, A Uses Permitted: 1 a, to read as follows: Retail or wholesale stores, sales rooms, or warehouses for storage of merchandise: and delete the remainder of the paragraph which reads "where all display of merchandise may be permitted by the Board of Selectmen on such conditions as the Board of Selectmen may impose, such permit for outside display of merchandise to be renewed every year".

ARE YOU IN FAVOR OF THE ADOPTION OF AMENDMENT NO. 8 AS PROPOSED BY THE PLANNING BOARD FOR THE TOWN OF RINDGE ZONING ORDINANCE AND GENERALLY DESCRIBED AS FOLLOWS?
Amend Article VII-A Commercial District, A -Uses Permitted and VIII Business Light Industry A Uses Permitted: To include "Building and Service Trades" as an allowed use in the Commercial District, and if adopted, to delete "Building and Service Trades" from the list of allowed uses in the Business Light Industry District as it would be allowed by virtue of the fact it is allowed in Commercial.

ARE YOU IN FAVOR OF THE ADOPTION OF AMENDMENT NO. 9 AS PROPOSED BY THE PLANNING BOARD FOR THE TOWN OF RINDGE ZONING ORDINANCE AND GENERALLY DESCRIBED AS FOLLOWS?
Amend Article VIII Business Light Industry District, A Uses Permitted, By deleting paragraph 2, which reads " The following business and light industrial uses only as a Special Exception granted by the Board of Adjustment when said Board is satisfied that the proposed use meet the requirements imposed by Article XI, and upon site plan approval by the Planning Board" and by: deleting 1.- e) Other similar uses. Then renumbering the allowed uses into one list.

ARE YOU IN FAVOR OF THE ADOPTION OF AMENDMENT NO. 10 AS PROPOSED BY THE PLANNING BOARD FOR THE TOWN OF RINDGE ZONING ORDINANCE AND GENERALLY DESCRIBED AS FOLLOWS?
Amend Article XVI Definitions E: Building - by deleting the word "permanent" from the sentence, so that it will read: "Building: Any structure located on the land, including a trailer or mobile home, used for the support, shelter, or enclosure of persons, animals, equipment or materials."

ARE YOU IN FAVOR OF THE ADOPTION OF AMENDMENT NO. 11 AS PROPOSED BY THE PLANNING BOARD FOR THE TOWN OF RINDGE ZONING ORDINANCE AND GENERALLY DESCRIBED AS FOLLOWS?

Amend Article XVI Definitions F: Building and Service Trades- by deleting the last sentence which reads "This use shall be conducted by the inhabitant of the property where the use is proposed".

ARE YOU IN FAVOR OF THE ADOPTION OF AMENDMENT NO. 12 AS PROPOSED BY THE PLANNING BOARD FOR THE TOWN OF RINDGE ZONING ORDINANCE AND GENERALLY DESCRIBED AS FOLLOWS?
Amend Article XVI Definitions L: Frontage, to read: The uninterrupted length of a lot bordering a public right of way, maintained by the town or state, or in a subdivision approved by the Planning Board, to which the lot has legal right of access.

ARE YOU IN FAVOR OF THE ADOPTION OF AMENDMENT NO. 13 AS PROPOSED BY THE PLANNING BOARD FOR THE TOWN OF RINDGE ZONING ORDINANCE AND GENERALLY DESCRIBED AS FOLLOWS?
Amend Appendix A Sign Ordinance Section VI paragraph C (2) to read: The total area of any such sign in the Business-Light Industry, General Commercial and College District permitted will be limited by the larger of the following, but in no case may be larger than 160 square feet.

ARE YOU IN FAVOR OF THE ADOPTION OF AMENDMENT NO. 14 AS PROPOSED BY THE PLANNING BOARD FOR THE TOWN OF RINDGE ZONING ORDINANCE AND GENERALLY DESCRIBED AS FOLLOWS?
Amend Appendix A Sign Ordinance Section VI paragraph C (4) to add F: The location, character and natural features of the site are appropriate in relation to the proposed sign; and G: The proposed sign will not alter the general character of the District or reduce the value of surrounding properties.

ARE YOU IN FAVOR OF AMENDMENT NO. 15 BY THE ADOPTION OF "WIRELESS TELECOMMUNICATIONS FACILITY ORDINANCE" TO BE INCORPORATED AS A PART OF THE ZONING ORDINANCE PROPOSED BY THE PLANNING BOARD?
This Ordinance is designed to establish general guidelines for the siting of telecommunication towers and antennas. (If adopted will be added to list of ordinances in Article 1 Preamble.)

ARTICLE 3: To hear and act upon the reports of the Selectmen, Town Treasurer, Town Clerk, and reports of all agents, committees and officers hereto chosen.

ARTICLE 4: To see if the Town will vote to raise and appropriate the sum of $2,232,127.00 as posted, which represents the operating budget for the year 2001 said sum does not include special or individual articles addressed. (**Recommended by the Board of Selectmen and a majority of the Budget Committee)**

ARTICLE 5: To see if the town will vote to raise and appropriate and make available the sum of **up to Ten Thousand ($10,000)** to qualify for a matching grant available through the Land and Water Conservation Fund Program for improvements to

Wellington Park. This will be a non-lapsing account per RSA 32:3, VI and will not lapse until the project is completed or in two (2) years, whichever is less. This appropriation is contingent upon the awarding of the grant funding. **(Recommended by the Board of Selectmen and a majority of the Budget Committee)**

ARTICLE 6: To see if the Town will vote to raise and appropriate the sum of **Ten Thousand Dollars ($10,000)** for the purpose of purchasing playground equipment for the West Rindge Common and the Wellington Park. **(Recommended by the Board of Selectmen and a majority of the Budget Committee)**

ARTICLE 7: To see if the Town will vote to raise and appropriate the sum of **Seventy-Two Thousand Four Hundred Sixty Dollars ($72,460)** to be added to the following Capital Reserve Accounts previously established: $11,040 to be placed into the Fire Equipment Capital Reserve Fund, $25,420 to be placed into the Highway Equipment Capital Reserve Fund, $2,000 to be placed into the Police Equipment Capital Reserve Fund and $30,000 to be placed into the Buildings Repair and Equipment Capital Reserve Fund, $4,000 to be place into the Waste/Recycling Capital Reserve Fund. **(Recommended by the Board of Selectmen and a majority of the Budget Committee)**

ARTICLE 8 : To see if the Town will vote to appropriate and authorize the withdrawal from the Capital Reserve Fund established for this purpose (Municipal Buildings) the sum of **One hundred and thirty thousand dollars ($130,000)** to install a water suppression system in the Meeting House. **(Recommended by the Board of Selectmen and a majority of the Budget Committee)**

ARTICLE 9: To see if the Town will vote to appropriate and authorize the withdrawal from the Capital Reserve Fund established for this purpose (Municipal Buildings) the sum of **One Hundred and Fifty Thousand Dollars ($150,000)** to repair the sills on the north side of the Meeting House, and install and paint new siding. **(Recommended by the Board of Selectmen and a majority of the Budget Committee)**

ARTICLE 10: To see if the Town will vote to appropriate and authorize the withdrawal from the Capital Reserve Fund established for this purpose (Highway Department Equipment) the sum of **Fifty Thousand Five Hundred Dollars ($50,500)** to purchase a one-ton truck and related equipment. **(Recommended by the Board of Selectmen and a majority of the Budget Committee)**

ARTICLE 11: To see if the Town will vote to appropriate and authorize the withdrawal from the Capital Reserve Fund established for this purpose (Police Department Equipment) the sum of **Twenty-Nine Thousand Dollars ($29,000)** for the purpose of upgrading the IMC Police software systems and purchasing related hardware and networking equipment. **(Recommended by the Board of Selectmen and a majority of the Budget Committee)**

ARTICLE 12: To see if the Town will vote to raise and appropriate the sum of **Forty-Five Thousand One Hundred Sixty-Five Dollar ($45,165)** to participate in the

Regional Prosecutor's Program. The sum of **Twenty-Six Thousand Two Hundred Forty-Five Dollars ($26,245)** to be paid by the U.S. Department of Justice Grant. **The balance of Eighteen Thousand Nine Hundred Twenty Dollars ($18,920)** to come from general taxation. **(Recommended by the Board of Selectmen and a majority of the Budget Committee)**

ARTICLE 13: To see if the Town will vote to appropriate and authorize the withdrawal from the Capital Reserve Fund established for this purpose (Fire Department Equipment) the sum of **Twelve Thousand Dollars ($12,000)** for the purchase of a water treatment system for the fire station to eliminate minerals causing damage to the paint finish of the apparatus. **(Recommended by the Board of Selectmen and a majority of the Budget Committee)**

ARTICLE 14: To see if the Town will vote to raise and appropriate the sum of **Twenty-Five Thousand Dollars ($25,000)** to be added to the Ingalls Memorial Library Construction and Renovation Capital Reserve Fund previously established. **(Recommended by the Board of Selectmen and a majority of the Budget Committee)**

ARTICLE 15: To see if the Town will vote to appropriate and authorize the withdrawal from the Capital Reserve Fund established for this purpose (Ingalls Memorial Library) the sum of **One Hundred Eight Thousand Seven Hundred and Eighty-One Dollars ($108,781)** for additional repairs to the Ingalls Memorial Library. **(Recommended by the Board of Selectmen and a majority of the Budget Committee)**

ARTICLE 16: To see if the Town will vote to appropriate and authorize the withdrawal from the Capital Reserve Fund established for this purpose (Recycling) the sum of **Thirty-Eight Thousand Dollars ($38,000)** to purchase a vehicle scale to weigh bulky waste. **(Recommended by the Board of Selectmen and a majority of the Budget Committee)**

ARTICLE 17: To see if the town will vote to authorize the Town clerk to collect a motor vehicle registration surcharge, the amount of which is set forth in RSA 261: 153.V as follows:

> $5 for heavy vehicles, including mobile homes and house trailers, heavy trucks and truck tractors whose gross weight exceeds 18,000 pounds, and buses;
>
> $3 for automobiles, light vehicles including trucks, and commercial motorized vehicles including tractor trailers; and
>
> $2 for special use vehicles including all-terrain vehicles, agricultural and farm vehicles, historic vehicles and 2-wheeled vehicles including mopeds, motorcycles, and non-motorized car and boat trailers.

And further, to require the Town Clerk after deducting $.50 from each fee to cover administrative costs, to deposit the remainder into a Town Reclamation Trust Fund, which is hereby created pursuant to RSA 149-M;18 to be held by the Town Treasurer in a separate account, and to be spent under the direction of the Selectmen to pay for the collection and disposal of motor vehicle batteries, maintenance of equipment related to the disposal of used motor oil, and motor vehicle tires. Any excess in the Fund may be used for the recycling and reclamation of other types of solid waste. **(Recommended by the Board of Selectmen and a majority of the Budget Committee)**

ARTICLE 18: To see if the town will vote to establish a Capital Reserve Fund under the provisions of RSA 35:1 for the purpose of purchasing Conservation Land and to raise and appropriate the sum of **Five Thousand ($5,000)** to be placed in this Fund. **(Recommended by the Board of Selectmen and a majority of the Budget Committee)**

ARTICLE 19: To see if the Town will vote to authorize the Selectmen to grant an easement to Franklin Pierce College covering approximately 0.19 acres over certain land located at the intersection of College Road and Route 202, on the northerly side of College Road, provided Franklin Pierce College pays all legal and surveying cost associated with the easement. **(Recommended by the Board of Selectmen and a majority of the Budget Committee)**

ARTICLE 20: To see if the Town will vote to raise and appropriate the sum of **One Thousand Four Hundred Forty-Five Dollars ($1,445.00)** to Home Healthcare, Hospice and Community Services (HCS) to support the continuance of Meals-On-Wheels being provided to the residents of Rindge. **(Recommended by the Board of Selectmen and a majority of the Budget Committee)**

ARTICLE 21: To see if the Town will vote to appropriate from surplus the sum of **Forty- Five Thousand Dollars ($45,000)** for the purchase of a parcel of property abutting the Rindge Memorial School, said property consisting of four (4) acres plus or minus, The appropriation will be contingent upon the failure of the Jaffrey/Rindge School District to obtain permission from the School District Meeting to purchase the property. **(Recommended by the Board of Selectmen and a majority of the Budget Committee)**

ARTICLE 22: To see if the Town will vote to raise and appropriate the sum of **Fifty-Six Thousand Dollars ($56,000)** to be used in conjunction with the balance of the funds in Article 7 of the 2000 year Annual Town Meeting, to complete the preparation of final design bid documents for the proposed Public Works Facility and the Transfer Station. **(Recommended by the Board of Selectmen and a majority of the Budget Committee)**

ARTICLE 23: To see if the Town will vote to appropriate from surplus the sum of Seventeen Thousand Dollars ($17,000) to be deposited into the Town's Recreation Revolving Account and used for purposes consistent with RSA 35-B:2. **(Recommended by the Board of Selectmen and a majority of the Budget Committee)**

ARTICLE 24: To see if the Town will vote to appropriate from surplus the sum of Seventeen Thousand Dollars ($17,000) to be distributed to the Conservation Commission for the purposes set forth in RSA 36-A:4. (**Recommended by the Board of Selectmen and a majority of the Budget Committee**)

ARTICLE 25: To transact any other business that may legally come before this Meeting.

Given under our hand and seal this 10th day of February in the year of our Lord, Two Thousand.

Michael J. Whitney
Michael J. Whitney, Chairman

H. Benson Walen
H. Benson Walen

Douglas J. Heywood
Douglas J. Heywood

SELECTMEN OF RINDGE, NH

Vision Statement from the Community Profile

Rindge is a community committed to managing the balance between the collective vision of its residents, the dictates of its environment, and its commercial needs. We will accomplish this by relying on individual diversity and active participation of all community segments in preserving the town's natural assets and small town, rural flavor.

Mission

We demonstrate commitment and support of our vision for the community, its natural resources, commercial, residential, and environmental needs by...

- Encouraging each member of the community to participate in and support town committees, organizations and their related activities.

- Providing activities for a wide cross-section of our community that promote inclusion discussion, and communication, including periodic forums such as the Rindge Community Profile.

- Conserving and managing our natural resources through the thoughtful and deliberate support of updating our Master Plan, consistent implementation of Town Meeting decisions related to zoning, conservation and other related activities.

- Supporting and encouraging the development of locally owned farms, businesses and cottage industries through local incentives, information exchanges and exhibits.

- Preserving and promoting the history, lore, traditions, and arts and crafts of our community.

- Planning for the growth and development of quality services to support our community such as education, social services, fire, police, highway, and recreation departments.

- Establishing and maintaining a cooperative open partnership between business, civic, non-profit, religious, educational, and town interests through regularly scheduled opportunities for dialogues.

- Continuing to foster business development by proactively attracting businesses and industries that will work in a cooperative partnership with the town.

2000 Budget Summary

Acct. #	Budget Department	Approved 2000 Budget	Actual Spent 2000 Budget	Proposed 2001 Budget	Difference	%Change
4130	Executive Expenses	73655.95	$69,321.77	$68,631.51	$ (5,024.44)	-6.82%
4130	Budget Committee	100.00	$183.32	$100.00	$ -	0.00%
4140	Town Clerk Expenses	45850.62	$46,796.27	$48,088.36	$ 2,237.74	4.88%
4140	Election & Registration Expenses	2978.00	$4,789.61	$2,978.00	$ -	0.00%
4150	Financial Administration Expenses	102533.25	$108,308.19	$121,349.08	$ 18,815.83	18.35%
4150	Tax Collector Expenses	38554.73	$40,209.23	$41,388.82	$ 2,834.09	7.35%
4150	Trustee of Trust Funds	100.00	$97.95	$100.00	$ -	0.00%
4152	Town Maps, Revisions & Reassessment	15500.00	$13,681.47	$14,300.00	$ (1,200.00)	-7.74%
4153	Legal Expense	25000.00	$16,845.67	$24,000.00	$ (1,000.00)	-4.00%
4191	Planning Board Expenses	37858.08	$39,280.43	$46,029.69	$ 8,171.61	21.58%
4191	Board of Adjustment	2655.05	$2,817.57	$2,655.05	$ -	0.00%
4194	Town Buildings Expenses	61288.68	$54,331.07	$69,604.38	$ 8,315.70	13.57%
4195	Cemeteries Expenses	8689.00	$9,005.87	$9,889.00	$ 1,200.00	13.81%
4196	Insurance Expense	37957.52	$29,157.48	$39,957.52	$ 2,000.00	5.27%
4199	Contingency Fund	5000.00	$47,212.76	$5,000.00	$ -	0.00%
4199	Town History	750.00	$550.00	$500.00	$ (250.00)	-33.33%
4210	Police & Animal Control Expense	365465.55	$284,178.79	$379,673.61	$ 14,208.06	3.89%
4215	VFW Ambulance	7000.00	$7,000.00	$7,000.00	$ -	0.00%
4220	Fire Department Expense	182633.75	$175,945.32	$206,874.39	$ 24,240.64	13.27%
4290	Emergency Management Expenses	2679.00	$2,227.68	$2,679.00	$ -	0.00%
4312	Highway Expenses	363460.16	$388,842.93	$403,849.28	$ 40,389.12	11.11%
4312	Highway - Project & Block Grant Expenses	274661.32	$179,448.26	$295,562.15	$ 20,900.83	7.61%
4316	Street Lighting Expense	7200.00	$6,831.91	$6,500.00	$ (700.00)	-9.72%
4324	Solid Waste & Recycling Expense	120346.31	$118,919.41	$149,371.15	$ 29,024.84	24.12%
4415	Public Health Expenses	1804.75	$1,663.90	$2,804.75	$ 1,000.00	55.41%
4442	Welfare Expenses	33629.50	$17,185.77	$30,629.50	$ (3,000.00)	-8.92%
4520	Recreation Expenses	63123.61	$62,636.59	$72,801.63	$ 9,678.02	15.33%
4520	Parks & Playgrounds Expense	5140.70	$5,989.22	$5,888.80	$ 748.10	14.55%
4550	Library Expenses	67969.59	$74,424.34	$81,619.00	$ 13,649.41	20.08%
4583	Memorial Day	975.00	$879.10	$900.00	$ (75.00)	-7.69%
4612	Conservation Commission Expenses	1155.60	$1,066.54	$1,505.60	$ 350.00	30.29%
4711	Long Term Debt - Principal	14948.94	$14,948.94	$16,144.88	$ 1,195.94	8.00%
4721	Long Term Debt - Interest	2487.51	$2,487.51	$1,291.59	$ (1,195.92)	-48.08%
4723	T.A.N.S. Expense	0.00	$0.00	$0.00	$ -	0.00%
4915	Capital Reserve Expense	104847.44	$81,960.00	$72,460.00	$ (32,387.44)	-30.89%
	Total Operating Expenses	2077999.61	$1,909,224.87	$2,232,126.74	$ 154,127.13	7.42%

Amount Under	$	168,774.74
Detail Wages	$	3,492.85
Balance		$172,268

Total Operating Expenses	$2,078,000	$1,905,732	$2,232,126.74	$ 154,127.13	7.417%

Actual Homeowner Costs of FY 2001 Budget

Acct. #	Budget Department	Proposed 2001 Budget	% of Total 2001 Budget	Actual Dollars Per Year 75k Home	100k Home	125k Home	150k Home
4130	Executive Expenses	$68,631.51	3.07%	$ 11.37	$ 15.16	$ 18.95	$ 22.74
4130	Budget Committee	$100.00	0.00%	$ 0.02	$ 0.02	$ 0.03	$ 0.03
4140	Election & Registration Expenses	$48,088.36	2.15%	$ 7.97	$ 10.62	$ 13.28	$ 15.93
4140	Town Clerk Expenses	$2,978.00	0.13%	$ 0.49	$ 0.66	$ 0.82	$ 0.99
4150	Tax Collector Expenses	$121,349.08	5.44%	$ 20.10	$ 26.80	$ 33.50	$ 40.20
4150	Financial Administration Expenses	$41,388.82	1.85%	$ 6.86	$ 9.14	$ 11.43	$ 13.71
4150	Trustee of Trust Funds	$100.00	0.00%	$ 0.02	$ 0.02	$ 0.03	$ 0.03
4152	Town Maps & Revisions	$14,300.00	0.64%	$ 2.37	$ 3.16	$ 3.95	$ 4.74
4153	Legal Expense	$24,000.00	1.08%	$ 3.98	$ 5.30	$ 6.63	$ 7.95
4191	Planning Board Expenses	$46,029.69	2.06%	$ 7.62	$ 10.17	$ 12.71	$ 15.25
4191	Board of Adjustment	$2,655.05	0.12%	$ 0.44	$ 0.59	$ 0.73	$ 0.88
4194	Town Buildings Expenses	$69,604.38	3.12%	$ 11.53	$ 15.37	$ 19.22	$ 23.06
4195	Cemeteries Expenses	$9,889.00	0.44%	$ 1.64	$ 2.18	$ 2.73	$ 3.28
4196	Insurance Expense	$39,957.52	1.79%	$ 6.62	$ 8.83	$ 11.03	$ 13.24
4199	Contingency Fund	$5,000.00	0.22%	$ 0.83	$ 1.10	$ 1.38	$ 1.66
4199	Town History	$500.00	0.02%	$ 0.08	$ 0.11	$ 0.14	$ 0.17
4210	Police & Animal Control Expense	$379,673.61	17.01%	$ 62.89	$ 83.86	$ 104.82	$ 125.79
4215	VFW Ambulance	$7,000.00	0.31%	$ 1.16	$ 1.55	$ 1.93	$ 2.32
4220	Fire Department Expense	$206,874.39	9.27%	$ 34.27	$ 45.69	$ 57.11	$ 68.54
4290	Emergency Management Expenses	$2,679.00	0.12%	$ 0.44	$ 0.59	$ 0.74	$ 0.89
4312	Highway - Project & Block Grant Expenses	$295,562.15	13.24%	$ 48.96	$ 65.28	$ 81.60	$ 97.92
4312	Highway Expenses	$403,849.28	18.09%	$ 66.90	$ 89.20	$ 111.50	$ 133.79
4316	Street Lighting Expense	$6,500.00	0.29%	$ 1.08	$ 1.44	$ 1.79	$ 2.15
4324	Solid Waste & Recycling Expense	$149,371.15	6.69%	$ 24.74	$ 32.99	$ 41.24	$ 49.49
4415	Public Health Expenses	$2,804.75	0.13%	$ 0.46	$ 0.62	$ 0.77	$ 0.93
4442	Welfare Expenses	$30,629.50	1.37%	$ 5.07	$ 6.77	$ 8.46	$ 10.15
4520	Recreation Expenses	$72,801.63	3.26%	$ 12.06	$ 16.08	$ 20.10	$ 24.12
4520	Parks & Playgrounds Expense	$5,888.80	0.26%	$ 0.98	$ 1.30	$ 1.63	$ 1.95
4550	Library Expenses	$81,619.00	3.66%	$ 13.52	$ 18.03	$ 22.53	$ 27.04
4583	Memorial Day	$900.00	0.04%	$ 0.15	$ 0.20	$ 0.25	$ 0.30
4612	Conservation Commission Expenses	$1,505.60	0.07%	$ 0.25	$ 0.33	$ 0.42	$ 0.50
4711	Long Term Debt - Principal	$16,144.88	0.72%	$ 2.67	$ 3.57	$ 4.46	$ 5.35
4721	Long Term Debt - Interest	$1,291.59	0.06%	$ 0.21	$ 0.29	$ 0.36	$ 0.43
4723	T.A.N.S. Expense	$0.00	0.00%	$ -	$ -	$ -	$ -
4915	Capital Reserve Expense	$72,460.00	3.25%	$ 12.00	$ 16.00	$ 20.00	$ 24.01
	Total Operating Expenses	$ 2,232,126.74	100.00%				
	Your Share of Proposed Town Tax Levy			**$ 369.75**	**$ 493.00**	**$ 616.25**	**$ 739.50**

Summary

			75,000 Home	100,000 Home	125,000 Home	150,000 Home
This analysis is based on the 2000 Tax Rate of $25.44 per Thousand. The actual costs are taken from the proposed 2001 budget. Currently 70% of Rindge's Taxes go toward Education, 21% to the Town, and 9% to the County.	$25.44 Tax Rate	Total Taxes	$ 2,025.00	$ 2,700.00	$ 3,375.00	$ 4,050.00
	$11.43	**School**	$ 857.25	$ 1,143.00	$ 1,428.75	$ 1,714.50
	$6.56	**State School**	$ 492.00	$ 656.00	$ 820.00	$ 984.00
	$2.77	**County**	$ 207.75	$ 277.00	$ 346.25	$ 415.50
	$4.68	**Town**	$ 351.00	$ 468.00	$ 585.00	$ 702.00
Estimated Town Tax Rate for FY 2001	**$4.93**	**Total Town**	**$ 369.75**	**$ 493.00**	**$ 616.25**	**$ 739.50**

Summary Inventory of Valuation

Town of Rindge in Cheshire County
TAX YEAR 2000

DESCRIPTION OF PROPERTY:	VALUATION
Land	$91,144,224
Residential Buildings	$116,140,600
Manufactured Housing	$2,336,600
Commercial/Industrial	$40,127,800
Public Utilities	$4,217,500
Other Utility/Franklin Pierce College	$1,601,700
Exempt/Non-Taxable ($9,550,600)	
VALUATION BEFORE EXEMPTIONS	**$255,568,724**
EXEMPTIONS:	
Blind Exemptions	$30,000
Elderly Exemptions	$3,540,000
Handicapped Exemptions	$28,000
Solar Exemptions	$344,853
School and Dormitory	$9,500,600
Exemptions in Excess of Value ($774,200)	
Total Exemptions Allowed	**$12,669,253**
NET VALUATION	**$242,899,471**
NET VALUATION (WITHOUT UTILITIES)	**$236,595,671**

CURRENT USE REPORT

CRITERIA	NUMBER OF ACRES
Farm Land	680.11
Forest Land	10,644.10
Unproductive Land	20.00
Wet Land	1,357.49
TOTAL CURRENT USE ACREAGE	**12,701.70**

This is to certify that the information contained in this report was taken from official records and is correct to the best of our knowledge and belief. RSA 21-j: 34.

Michael J. Whitney, Chairman
H. Benson Walen
Douglas J. Heywood
BOARD OF SELECTMEN

2000 Tax Rate Calculation

				Tax Rates
Appropriations	3,087,185			
Less: Revenues	2,020,589			
Less: Shared Revenues	25,031			
Add: Overlay	59,055			
War Service Credits	33,500			
Net Town Appropriation		1,134,120		
Approved Town Tax Effort			1,134,120	
Municipal Tax Rate				**4.68**

School Portion

Regional School Apportionment	6,022,470		
Less: Adequate Ed. Grant	(1,691,215)		
State Education Taxes	(1,558,942)		
Approved School(s) Tax Effort		2,772,313	
Local Education Tax Rate			**11.43**
State Education Taxes			
Equalized Valuation (no utilities) x	$6.60		
236,203,281		1,558,942	
Divide by Local Assessed Valuation (Without utilities)			
237,751,865			**6.56**

County Portion

Due to County	676,726		
Less: Shared Revenue	(4,918)		
Approved County Tax Effort		671,808	
County Tax Rate			**2.77**
Combined Tax Rate			**25.44**
Total Property Taxes Assessed		6,137,183	
Less: War Service Credits		(33,500)	
Total Property Tax Commitment		**6,103,683**	

Proof of Rate

Net Assessed Valuation		Tax Rate	Assessment
State Education Tax	**237,751,865**	**6.56**	1,558,942
All Other Taxes	**242,453,965**	**18.88**	4,578,241
			6,137,183

2000 Bond Requirement

Treasurer:	$117,000	Tax Collector:	$106,000
Town Clerk	$42,000	Trustees of Trust Funds:	$412,000

THE MINUTES OF THE MARCH 14, 2000
ANNUAL RINDGE TOWN MEETING

Total Registered Voters-3116
Actual Ballots Cast-832

The Town Moderator, David M. Tower, called the meeting to order at 7:35 PM. He introduced the color guard from Den 4,Webelo-Chris Martin and Charles Rosenbusch, from Den 8, Wolf-Sean Martin, Shane Carrier, Taymon Beal and Richard Keegan, who led the meeting in the Pledge of Allegiance.

Mr. Tower then introduced the officials at the front table. They were; Town Administrator- Carl Weber; Board of Selectmen- Chairman, Michael Whitney, Benson Walen, and Douglas Heywood; Town Clerk-Carol Donovan; Board of Adjustment Committee- Robert Cleland and Marilyn Vagalebre.

He then introduced other officials in the audience they were; State Representative to the General Court – John Hunt; Police Chief- Dave Collum; Road Agent- Bruce Berry; Fire Chief- Chris Christopoulos and Recreation Director – Todd Souza.

Mr. Tower reminded us that the Historical Society and Woman's Club were selling refreshments in the cafeteria and the proceeds are going to children in need of dental services.

Mr. Tower announced that there were petitions for secret ballots on Articles 5, 21,24 and 27. As each person came into the meeting they were given 4 Yes- No paper Ballots. As each of the afor mentioned articles come up for vote, tear off the appropriate ballot and deposit them into one of the two ballot boxes provided.

He asked that the meeting follow along in the Annual Town Report on page 11. Microphones are provided for anyone wishing to speak on an article. He asked that we keep our comments brief and to the point. The article would be read in full and then given to the selectmen for a motion and a second. Then the selectmen explain the motion. Mr. Tower then asks the Budget Committee for recommendation. At that point the motion is open to discussion. The vote on the article then follows.

The following article is the results of who won at the polls during the day's election.
ARTICLE 1: To choose all necessary Town Officers for the year ensuing. (By Official Ballot)

Selectmen for Three-Year Term----------	Michael Whitney	393
Town Moderator for Two Years----------	David M. Tower	662
Trustee of the Trust Funds for Three Year Term----------	Jean T. White	737

Planning Board for Three Year Term----------John Vorfeld 762

Planning Board for Three Year Term-(Write-IN)----------Gerald Parker 17

Library Trustee for Three Year Term----------Nancy Little 673

Library Trustee for Three Year Term----------Donald F. Umlauf 515

Budget Advisory for Three Year Term----------Robert J.Cleland 607

Budget Advisory for Three Year Term----------David E. Duvernay 544

Supervisor of the Checklist for Six Years----------Geraldine Ducharme 698

Constable for One Year----------Lawrence T Harris 760

Overseer of Welfare for One Year Term----------Marabeth Farmer 738

The following amendments are the results of voting during the day:
ARTICLE 2: Are you in favor of amending the Zoning Ordinance of the Town of Rindge as proposed by the Planning Board and printed as follows:

ARE YOU IN FAVOR OF THE ADOPTION OF AMENDMENT NO. 1 AS PROPOSED BY THE PLANNING BOARD FOR THE TOWN OF RINDGE ZONING ORDINANCE AND GENERALLY DESCRIBED AS FOLLOWS?
Amend Article XVI- Definitions—G. to read: **Dwelling/Dwelling Unit**: *A building used in whole or in part for human habitation with its own sanitary and/or kitchen facilities, forming a single habitable unit used or intended to be used for living, sleeping, cooking, eating and sanitation.*

YES-601 NO-273

ARE YOU IN FAVOR OF THE ADOPTION OF AMENDMENT NO. 2 AS PROPOSED BY THE PLANNING BOARD FOR THE TOWN OF RINDGE ZONING ORDINANCE AND GENERALLY DESCRIBED AS FOLLOWS:
Amend Article XVI-Definitions—H. to read : ***Dwelling, Single Family:*** *A single building situated on a single lot having one dwelling unit.*

YES-600 NO-279

ARE YOU IN FAVOR OF THE ADOPTION OF AMENDMENT NO. 3 AS PROPOSED BY THE PLANNING BOARD FOR THE TOWN OF RINDGE ZONING ORDINANCE AND GENERALLY DESCRIBED AS FOLLOWS:
Amend Appendix A-Sign Ordinance, Section V A to read: The following signs do not require a permit but nevertheless must meet the provision of Section VII *and must be located on the premises on which the business is located.*

YES-595 NO-164

ARE YOU IN FAVOR OF THE ADOPTION OF AMENDMENT NO. 4 AS PROPOSED BY THE PLANNING BOARD FOR THE TOWN OF RINDGE ZONING ORDINANCE AND GENERALLY DESCRIBED AS FOLLOWS: Amend **Appendix A-Sign Ordinance, Section VI-C** to include the *College District* in the paragraph.

YES-554 NO-179

ARE YOU IN FAVOR OF THE ADOPTION OF AMENDMENT NO. 5 AS PROPOSED BY THE PLANNING BOARD FOR THE TOWN OF RINDGE ZONING ORDINANCE AND GENERALLY DESCRIBED AS FOLLOWS: Amend Appendix A-Sign Ordinance, Section VI -C (2) to include the *College District* in the paragraph.

YES-555 NO-176

ARE YOU IN FAVOR OF THE ADOPTION OF AMENDMENT NO. 6 AS PROPOSED BY THE PLANNING BOARD FOR THE TOWN OF RINDGE ZONING ORDINANCE AND GENERALLY DESCRIBED AS FOLLOWS: Amend Appendix A-Sign Ordinance, Section V-C (2) To remove the reference to *Code Enforcement Officer and replace it with Selectmen.*

YES-496 NO-245

ARE YOU IN FAVOR OF THE ADOPTION OF AMENDMENT NO. 7 AS PROPOSED BY THE PLANNING BOARD FOR THE TOWN OF RINDGE ZONING ORDINANCE AND GENERALLY DESCRIBED AS FOLLOWS: Amend Appendix A-Sign Ordinance, Section VIII to remove A, B & C *and allow the Selectmen to determine the appropriate fee and schedule of renewal permits.*

YES-447 NO-288

ARE YOU IN FAVOR OF THE ADOPTION OF AMENDMENT NO. 8 AS PROPOSED BY THE PLANNING BOARD FOR THE TOWN OF RINDGE ZONING ORDINANCE AND GENERALLY DESCRIBED AS FOLLOWS: Amend Appendix A-Sign Ordinance Section VII-Prohibited Signs, A -by changing the wording of the paragraph to read: Any off-premises sign which advertises an activity, business, product or service *not* conducted on the premises upon which the sign is located.

YES-458 NO-256

ARE YOU IN FAVOR OF THE ADOPTION OF AMENDMENT NO. 9 AS PROPOSED BY THE PLANNING BOARD FOR THE TOWN OF RINDGE ZONING ORDINANCE AND GENERALLY DESCRIBED AS FOLLOWS: Amend the Underground Storage Tank Bylaw Section IV, paragraph- 5 to remove the reference to the *Aquifer Protection District,* so that all districts are equally protected.

YES-559 NO-178

ARE YOU IN FAVOR OF THE ADOPTION OF AMENDMENT NO. 10 AS PROPOSED BY THE PLANNING BOARD FOR THE TOWN OF RINDGE ZONING ORDINANCE AND GENERALLY DESCRIBED AS FOLLOWS: Amend the Underground Storage Tank Bylaw Section V, paragraph- 5, 1 to read: To abandon a tank which is located under a building and which cannot be removed from the ground without first removing the building, the owner shall promptly notify the Selectmen, *and shall proceed as prescribed by the Department of Environmental Services.*

YES-567 NO-168

ARE YOU IN FAVOR OF THE ADOPTION OF AMENDMENT NO. 11 AS PROPOSED BY THE PLANNING BOARD FOR THE TOWN OF RINDGE ZONING ORDINANCE AND GENERALLY DESCRIBED AS FOLLOWS: Amend the Underground Storage Tank Bylaw Section V, paragraph- 5, 2 by: including 4 new *paragraphs with recommended procedures for removal of abandoned underground tanks.*

YES-573 NO-158

ARE YOU IN FAVOR OF THE ADOPTION OF AMENDMENT NO. 12 AS PROPOSED BY THE PLANNING BOARD FOR THE TOWN OF RINDGE ZONING ORDINANCE AND GENERALLY DESCRIBED AS FOLLOWS: Amend the Underground Storage Tank Bylaw Section VI- Defects, to remove the last line regarding the *$10.00 permit fee and adding "A fee for this permit shall be determined by the Selectmen or their agent".*

YES-416 NO-323

ARE YOU IN FAVOR OF THE ADOPTION OF AMENDMENT NO. 13 AS PROPOSED BY THE PLANNING BOARD FOR THE TOWN OF RINDGE ZONING ORDINANCE AND GENERALLY DESCRIBED AS FOLLOWS: Amend the Floodplain Development Ordinance by: Changing the reference to the date of the Flood Insurance Rate Map, from May 18, 1998 to read: *...as originally adopted on May 18, 1998 and subsequently amended by FEMA.*

YES-535 NO-183

ARE YOU IN FAVOR OF THE ADOPTION OF AMENDMENT NO. 14 AS PROPOSED BY THE PLANNING BOARD FOR THE TOWN OF RINDGE ZONING ORDINANCE AND GENERALLY DESCRIBED AS FOLLOWS: Rescinding the ordinance adopted on March 11, 1986 and subsequently amended, and replacing it with a new Conservation District Ordinance recommended by Conservation Commission.

YES-512 NO-199

Mr. Tower announced that before the warrant articles are discussed, the selectmen and The Fire Chief wanted to make a special presentation. Benson Walen stated that this was the first year for the Emergency Responder of the Year Award. The requirements for this award are: Must be a member for one year, active in training and emergency response, represents the town in a professional manner, active in the community and strives for personal and professional growth. The award was presented to Dale Norby, who has been a member of the Fire Department since 1992, has always striven for personal excellence, has been responsible for the management of the department in the absence of a Fire Chief, responds to most emergency calls and fires, schedules and performs on-going EMS Training, and performs annual re-certification in CPR for department members. She has personally completed and has become certified as a Intermediate Level Emergency Medical Technician. Mr. Walen and Chief Christopoulos then presented the award to Dale with great applause from the audience.

ARTICLE 3: To hear and act upon the reports of the Selectmen, Town Treasurer, Town Clerk, and reports of all agents, committees and officers hereto chosen.

Article 3, was presented by Michael Whitney with a seconded.
Article 3 then passed by voice vote.

ARTICLE 4: To see if the Town will vote to raise and appropriate the sum of $2,106,421.83 as posted, which represents the operating budget for the year 2000 said sum does not include special or individual articles addressed. (Submitted by the Selectmen) **(Recommended by the Board of Selectmen and a majority of the Budget Advisory Committee)**

Article 4 was presented by Michael Whitney, with a second.
After Mr. Whitney broke down the budget costs the Budget Advisory Committee gave an approval. Carl Little questioned the under-estimating of revenues which caused a higher annual budget than needed. Mr. Little made a motion to amend the total budget to an even $2,000,000.00. There was a second.

After much discussion, Mr. Tanner made a motion to move the question with a second. This motion passed by voice vote.
The motion to amend then was passed by voice vote.
Mr. Tower called for a standing vote on the amended article.
The amended article then passed by a standing vote.
Yes-129 NO-77

Edward Lamoureux then made a motion to take article 21 out of order with a second.
Motion passed by voice vote.

ARTICLE 21: To see if the Town will authorize the selectmen to negotiate with representatives of the First Congregational Church of Rindge regarding the agreement between the Church and the Town that may include changing the areas of responsibility of the building and the possible purchase of the parsonage land adjacent to the highway barn by the Town and said agreement to be voted on at Town Meeting in 2001.(Submitted by the Selectmen)

Article 21 continued;

Article 21 was presented by Douglas Heywood with a second.

After much discussion, Mrs. Opramolla made a motion to amend out the sentence "and possible purchase of the parsonage land adjacent to the highway barn by the town". The motion had a second.

The motion to amend then passed by voice vote.

A motion to move the question then passed by Voice vote.

The amended article then passed by secret ballot.

YES-171 NO-58

ARTICLE **5:** To see if the Town will vote to approve the cost item included in the Collective Bargaining Agreement reached between the Town of Rindge and the Teamsters, Local 633 of New Hampshire which calls for the following increases in salaries and benefits:

Year	Estimated Increase	Year	Estimated Increase
2000	**$78,000**	2001	**$39,000**

and further to raise and appropriate the sum of **Seventy-Eight Thousand Dollars ($78,000)** for the 2000 fiscal year, such sum representing the additional costs attributable to the increase in salaries and benefits over those of the appropriation at current staffing levels paid in the prior fiscal year. **(Recommended by the Board of Selectmen and a majority of the Budget Advisory Committee)**

Article 5 was presented by Michael Whitney , with a second.

Mr. Cleland stated the budget committee thought this was long over due and they backed this article.

Mr. Tower announced this was a secret ballot request.

Article 5 then passed by secret ballot: YES-197 NO-28

ARTICLE 6: To see if the Town will vote to appropriate from surplus, the sum of **One Hundred Thirty-Eight Thousand Five Hundred Forty Dollars ($138,540)** to be placed into the Capital Reserve Accounts established for that purpose: $15,000 to be placed into the Fire Equipment Capital Reserve Fund, $20,000 to be placed into the Police Department Equipment Capital Reserve Fund, $33,040 to be placed into the Highway Equipment Capital Reserve Fund, $25,000 to be placed into the Municipal Buildings Capital Reserve Fund, $45,500 to be placed into the Recreation Facilities Capital Reserve Fund. (Submitted by the Board of Selectmen) **(Recommended by the Board of Selectmen and a majority of the Budget Advisory Committee)**

Article 6 was presented by Benson Walen with a second.

Mr. Cleland commented that Budget committee recommended this Article.

After some discussion Article 6 passed by voice vote.

ARTICLE 7: To see if the Town will vote to appropriate from surplus, the sum of **Thirty Five Thousand Dollars ($35,000)** for the purpose of conducting a feasibility study for the proposed Highway Garage, including complete as-built design plans, site survey including wetlands, and permitting. (Submitted by the Highway Department) **(Recommended by the Board of Selectmen and a majority of the Budget Advisory Committee)**

Article 7 continued;

Article 7 was presented by Douglas Heywood with a second.
Bob Cleland and Budget Committee members agreed this was a step in the right direction and they approve of this article.
After some discussion Article 7 passed by Voice vote.

ARTICLE 8: To see if the Town will vote to appropriate from surplus, the sum of **Sixty Thousand and Five Hundred Dollars ($60,500.00)** for the purpose of conducting the engineering study for the North Street Bridge. Said expenditures to be offset by **Forty Eight Thousand Four Hundred Dollars ($48,400.00)** or 80 % through a State Bridge Matching program. (Submitted by the Highway Department) **(Recommended by the Board of Selectmen and a majority of the Budget Advisory Committee)**

Article 8 was presented by Michael Whitney with a second.
The Budget Committee went to the site and concurs with the article.
Article 8 Passed by Voice Vote.

ARTICLE 9: To see if the Town will vote to raise and appropriate the sum of **Six Thousand and Six Hundred Dollars ($6,600.00)** for the purpose of purchasing forestry fire fighting protective clothing and portable radios, said expenditures to be offset by **Five Thousand Two Hundred and Eighty Dollars ($5,280.00)** or 80 % through a State Forestry Grant. (Submitted by the Rindge Fire Department) **(Recommended by the Board of Selectmen and a majority of the Budget Advisory Committee)**

Article 9 was presented by Benson Walen with a second.
Mr. Cleland stated that budget committee agrees with this article.
Article 9 passed by voice vote.

At this time a motion from the floor was made to restrict reconsideration of prior motions with a second. Motion passed by Voice vote.

The meeting then took a 10-min break for refreshments.

ARTICLE 10: To see if the Town will vote to appropriate and authorize the withdrawal from the Capital Reserve Fund established for Municipal Buildings the sum of **Fifteen Thousand Five Hundred Dollars ($15,500.00)** for the purpose of constructing a separate office for the Town Clerk in the Town Office building. (Submitted by the Selectmen) **(Recommended by the Board of Selectmen and a majority of the Budget Advisory Committee)**

Article 10 was presented by Douglas Heywood, with a second. He turned the explanation of the article to Carol Donovan. Mr. Cleland stated that the Budget committee concurred.
Article 10 then passed by voice vote.

ARTICLE 11: To see if the Town will vote to appropriate and authorize the withdrawal from the Capital Reserve Fund established for Fire Department Equipment the sum of **One Hundred Fourteen Thousand Dollars ($114,000)** of which: **Fifty Thousand Dollars ($50,000.00)** for the purpose of purchasing a new 4x4 Forestry Unit to replace existing 1976 Chevy Forestry Unit and **Thirty-Seven Thousand Dollars ($37,000.00)** for the purpose of purchasing and installation of a Diesel Vehicle Exhaust Removal System for the Fire Station and **Twenty-Seven Thousand Dollars ($27,000.00)** for the purpose of purchasing a new 4x4 Utility Vehicle to replace existing 1992 Crown-Victoria Fire Chief's vehicle. (Submitted by the Rindge Fire Department) **(Recommended by the Board of Selectmen and a majority of the Budget Advisory Committee)**

Article 11 was presented by Benson Walen with a second.
Mr. Cleland stated that we need vehicles that can get to all people in Secluded areas and the committee therefore recommends this article.
Article 11 then passed by voice vote.

ARTICLE 12: To see if the Town will vote to change the name of the previously established Capital Reserve Fund for the Recreation Department (Recreational Facilities Capital Reserve Fund) to the **Recreational Facilities, Parks and Equipment Capital Reserve Fund. 2/3rds Recorded Vote Required.** (Submitted by the Recreation Department) **(Recommended by the Board of Selectmen and a majority of the Budget Advisory Committee)**

Article 12 was presented by Michael Whitney with a second.
Because of the requirement of 2/3 vote Mr. Tower called for a standing Vote.
Article passed by standing vote: YES-158 NO- none

ARTICLE 13: To see if the Town will vote to appropriate and authorize the withdrawal of **Fifty Thousand Dollars ($50,000),** of which: **Twenty-Five Thousand Dollars ($25,000)** for Wellington Park and **Twenty-Five Thousand Dollars ($25,000)** for the purchase of a Recreational Van from the Recreational Facilities, Parks and Equipment Capital Reserve Fund. (Submitted by Recreation Department) **(Recommended by the Board of Selectmen and a majority of the Budget Advisory Committee)**

Article 13 was presented by Douglas Heywood with second.
Bob Cleland commented that the Budget Committee was in agreement with this article.
After Todd Souza gave lengthy explanations, a motion from the floor was made to move the question with a second, the motion to move the question passed by voice vote.
Article 13 then passed by voice vote.

ARTICLE 14: To see if the Town will vote to appropriate and authorize the withdrawal from surplus the sum of **Six Thousand Dollars ($6,000)** for bulletproof vests. Said expenditures to be offset by 50% reimbursement through a United States Department of Justice, Bureau of Justice Assistance Grant. (Submitted by the Selectmen) **(Recommended by the Board of Selectmen and a majority of the Budget Advisory Committee)**

Article 14 was presented by Michael Whitney with second.
Budget Committee agrees with article.
Article 14 passed by voice vote.

ARTICLE 15: To see if the Town will vote to appropriate and authorize the withdrawal from the Capital Reserve Fund established for this purpose (Police Department Equipment) the sum of **Twenty-Seven Thousand Dollars ($27,000.00)** for the purpose of purchasing a new 4x4 Utility Vehicle. (Submitted by the Selectmen) **(Recommended by the Board of Selectmen and a majority of the Budget Advisory Committee)**

Article 15 was presented by Benson Walen with a second.
Mr. Cleland again stated the department needs vehicles that can get into Remote areas. Budget committee agrees with article.
Article 15 passed by voice vote.

ARTICLE 16: To see if the Town will vote to appropriate and authorize the withdrawal from the Capital Reserve Fund established for this purpose (Highway Department Equipment) the sum of **Ninety-Three Thousand Eight Hundred Dollars ($93,800),** of which: **Eighty-One Thousand Two Hundred Dollars ($81,200)** for the purpose of purchasing a new 6 Wheeled Dump Truck, and **Seventy-Five Hundred Dollars ($7,500)** for the purpose of purchasing a new riding lawn mower for cemetery and common care, and **Five Thousand One Hundred Dollars ($5,100)** for the purpose of purchasing a cross conveyor for the maintenance of road edges. (Submitted by the Highway Department) **(Recommended by the Board of Selectmen and a majority of the Budget Advisory Committee)**

Article 16 was presented by Douglas Heywood with a second.
Article 16 passed by voice vote.

ARTICLE 17: To see if the Town will vote to appropriate from surplus, the sum of **Two Thousand Dollars ($2,000)** for the purpose of hiring an engineering firm to assist the Solid Waste Taskforce to develop a comprehensive Solid Waste Plan. **(Recommended by the Board of Selectmen and a majority of the Budget Advisory Committee)**

Article 17 was presented by Michael Whitney with a second.
Mr. Cleland stated Budget Committee agrees with article.
Article 17 then passed by voice vote.

ARTICLE 18: To see if the Town will vote to appropriate and authorize the withdrawal from the Capital Reserve Fund established for this purpose (Solid Waste Equipment) the sum of **Eight Thousand Eight Hundred Dollars ($8,800)** for the purpose of purchasing and installing recycling equipment. (Submitted by the Highway Department) **(Recommended by the Board of Selectmen and a majority of the Budget Advisory Committee)**

Article 18 was presented by Benson Walen with a second.
After some discussion article 18 passed by voice vote.

ARTICLE 19: To see if the Town will vote to raise and appropriate the sum of **Five Thousand Dollars ($5,000.00)** to be matched by the community for an additional $5,000 to conduct an architectural and engineering preliminary design for the Library, Community, and Recreation Multi-Use Building. **(Recommended by the Board of Selectmen and a majority of the Budget Advisory Committee)**

Article 19 was presented by Douglas Heywood with a second.
Budget committee agreed with this article.
After much discussion the article 19 failed by voice vote.

ARTICLE 20: To see if the Town will vote to appropriate and authorize the withdrawal from the Capital Reserve Fund established for this purpose (The Ingalls Memorial Library Construction and Renovation Fund) the sum of **Three Hundred Fifty Thousand Dollars ($350,000)** for repairs to the Ingalls Memorial Library to include: Asbestos Removal, Copper Gutters, Brick Work, Front Sidewalks, Snow Guards, and ADA compliance. (Submitted by the Selectmen and the Library Trustees) **(Recommended by the Board of Selectmen and a majority of the Budget Advisory Committee)**

Article 20, was presented by Benson Walen with a second.
Mr. Cleland stated Budget Committee agrees to this article.
Mr. Wheeler spoke for the need to be ADA compliant –now.
Article 20 passed by voice vote

ARTICLE 22: To see if the Town will raise and appropriate the sum of **One Thousand Four Hundred Forty-Five Dollars ($1,445.00)** to Home Healthcare, Hospice and Community Services (HCS) to support the continuance of Meals-On-Wheels being provided to the residents of Rindge. (Submitted by the Board of Selectmen) **(Recommended by the Board of Selectmen and a majority of the Budget Advisory Committee)**

Article 22 was presented by Michael Whitney with a second.
Budget committee concurs with this article.
Article 22 passed by voice vote.

ARTICLE 23: To see if the Town will vote to raise and appropriate the sum of **Two Thousand and Five Hundred Dollars ($2,500.00)** to the Children's Scholarship Fund-NH to provide scholarships dedicated to the low-income children of Rindge. (Submitted by the Selectmen) **(Recommended by the Board of Selectmen and a majority of the Budget Advisory Committee)**

Article 23 was presented by Michael Whitney with a second.
Mr. Cleland said Budget Committee agrees with this article.
After much discussion Article 23 failed by voice vote.

ARTICLE 24: Shall the Town of Rindge direct the Jaffrey/Rindge Cooperative School District to undertake a study of the feasibility and suitability of the withdrawal of the pre-existing Rindge School District from the Jaffrey-Rindge Cooperative School District? (Submitted by the Selectmen)

Since school warrant article no.7, concerning this issue did not pass, Mr. Tower issued "To take no action on this article."

ARTICLE 25: Shall the Town discontinue the practice of requiring Sunday Permits for commercial establishments who conduct business on Sundays. (Submitted by the Selectmen) **(Recommended by the Board of Selectmen)**

Article 25 was presented by Douglas Heywood with a second.
Motion from floor to move question passed by voice vote.
Article 25 then passed by voice vote.

ARTICLE 26: Shall the Town adopt the proposed Vision Mission Statement to be included in subsequent Town reports, posted for public review, placed in the Master Plan during revision and be revised periodically to ensure an accurate reflection of the Vision for the Town of Rindge? (Submitted by Petition) **(Recommended by the Board of Selectmen)**

Article 26 was presented by Petitioners with a second.
Article 26 then passed by Voice vote.

Before we went to next article Mr. Tower gave special recognition to Chris Martin for running around the floor with the microphone. He received great applause from the audience.

ARTICLE 27: To see if the Town will vote to raise and appropriate the sum of **One Hundred Thousand Dollars ($100,000)** to be placed into the Ingalls Memorial Library Construction and Renovation Capital Reserve Fund. (Submitted by Petition) **(The Board of Selectmen does not support this article)**

Article 27 was presented by Dick Isakson , petitioner, with a second.
Mr. Wheeler spoke for this article also to continue improvements to the Library was needed. Mr. Tower reminded us this was a secret ballot.
Article 27 then passed by secret ballot. YES-78 NO-60

ARTICLE 28: To take up any other matter that may properly come before this meeting.
Mr. Tower asked if there be any additional issues and there being none he Adjourned the meeting at 11:32PM.

All duly elected officials in attendance then were sworn in by the Town Clerk.

Respectfully submitted,

_____

Carol E. Donovan, Town Clerk

Report of the Selectmen



The Year 2000 has come and gone and again experienced many changes.

Police Department

There has been a much-needed change in the administration of the Police Department and the Board made some difficult decisions in the interest of public safety and legal obligations. In an effort to provide an objective look at the department, the Board of Selectmen hired Municipal Resources, Inc. to review the department in a much greater depth than during the previous town-wide review. Copies of this report are available at the Town Office.

We have moved away from the cloud that hung over the Police Department, and there appears to be light at the end of the tunnel. In October, after interviewing with a panel of respected citizens, a professional review, and interviews with the Board of Selectmen, Joe Collins of Keene, and a former Franklin Pierce College student took over the department. With our former Town Administrator's efforts to apply for grants from the federal government, we are now participating in the Regional Prosecutor program with Jaffrey, Peterborough, and Dublin. In addition, the Board envisions greater community relations, and an "open door" police department that will enforce the laws while protecting the rights of all victims.

Fire Department

We have witnessed great growth of our department in the past year, and would like to thank Chief Chris Christopoulos, Jr. for all his hard work and efforts to provide professional services in the Fire Department. The department is also providing in-house training for Firefighter I, which not only benefits our own personnel, but those of neighboring communities.

Highway Department

If the Board of Selectmen could give out a "star" rating for departments, this year's five star rating would have to go to the Highway Department. The level of service to this community has steadily risen over the years and we wanted to take the time to thank all the Highway personnel for their hard work.

A special thanks to:

Bruce Berry, Road Agent
Michael Cloutier, Sr., Foreman
Robb Anderson
Jeff Albert
Richard Cloutier
Rob Knight, Jr.

Recreation Department

During the year 2000, the Summer Camp program had record numbers, and we welcome the assistance of Peggy in the Recreation Office. Our Director, Todd Souza has provided and increased level of programs for all ages at a cost the rivals our neighboring communities. Great Work, Todd, Keep up the hard work.

A special thanks goes out to each department for their consistent hard work and dedication to our Town. We will miss those who left us during the year, with the greatest loss coming in the departure of Carl Weber. We thank you for your continuous hard work and unprecedented dedication that was instrumental in the hiring of quality personnel and working with the Board in making Rindge a better and safer place to live. Good luck Carl, and Godspeed.
We also want to welcome our newest addition to the Town Office, Edgar Gadbois, and Rindge Town Administrator.

As this year draws to a close another exciting year in Rindge unfolds, we leave you with a quote from John C. Calhoun, in a speech on February 13, 1835:

"The very essence of a free government consists in considering offices as public trusts, bestowed for the good of the country, and not for the benefit of an individual or party."

We hope we have served you well, despite the somewhat difficult decisions we have been obligated to make this year on behalf of the Town of Rindge.

Respectfully submitted,

Michael J. Whitney
Michael J. Whitney, Chairman

H. Benson Walen
H. Benson Walen

Rindge Board of Selectmen

Report of the Town Administrator

At this time I would like to take the opportunity to Thank the Board of Selectmen for giving me an opportunity to work for the Town of Rindge as its Second Administrator. To the Town Employees, citizens and volunteers of the various boards who have been very helpful to me in my transition to the Town, Thank You.

Because I was not involved with the Town during the year 2000, it is difficult for me to comment with any depth about the happenings that took place in the local government. However, since I was informed of them, I will comment briefly.

The annual Town Meeting had a major incident, the arbitrary reduction of the budget by $106,000, arbitrary decision can cause difficulties, but in this case the town seems to have dealt adequately with the issue.

There was an unfortunate situation where a long-term Police Chief had to be removed from office. The case is in the courts and hopefully it will be adjudicated and whatever the outcome, it is best that the town continue to look to the future and forget this unfortunate part of the Town's history.

The Selectmen have brought to my attention, some issues in which they have asked me to address in the coming year, these issues can be divided into two parts, short-term and long-term.

Short-Term Issues

1. The reorganization of the front office staff and the hiring of a replacement for the now vacant position of Secretary to the Board of Selectmen and Town Administrator
2. Finalize the FY 2001 Budget
3. Prepare a wage and classification plan, comparing it to other similar size towns.
4. Repairing the Town Meeting House
5. Prepare a recommendation on the topic of a new Town Garage before the next Town Meeting

Long-Term Issues

1. Begin the process to find a solution for some senior housing units along with a Community Center.
2. Research the issue of resolving the lack of adequate quarters and space for a Police Station.
3. Address the issue of dealing with long-term growth and economic development.

The above list of projects are by no means the only issues facing the town, but it is a beginning and I look forward to working with the Town Employees, Various Boards, Citizens and the Board of Selectmen in addressing these items during the coming year.

Respectfully Submitted,

Edgar Gadbois

Edgar Gadbois
Town Administrator
Administrator@town.rindge.nh.us

Check us out on the Web at www.town.rindge.nh.us

Report of the Tax Collector

TAX COLLECTOR'S REPORT
SUMMARY OF TAX ACCOUNTS
FISCAL YEAR ENDED: 12/31/2000 *
TOWN OF RINDGE

PAGE 1

	2000	Levies of 1999	1998
Uncollected Taxes			
Beginning of Fiscal Year:			
Property Taxes		350,439.65 **	41.14
Land Use Change Tax		3,500.00	
Yield Taxes		429.15	
Taxes Committed to Collector			
During Fiscal Year:			
Property Taxes	6,117,618.96	5,125.00	
Land Use Change Tax	17,155.48		
Yield Taxes	22,094.07		
Overpayments:			
Property Taxes	14,544.57	160.10	
Interest Collected on Delinquent Taxes	4,939.13	19,494.50	
Penalties Collected on prior years			
Property Taxes		2,627.00	
Total Debits	**6,176,352.21**	**381,775.40**	**41.14**

Tax Collector's Report
SUMMARY OF TAX ACCOUNTS
FISCAL YEAR ENDED: 12/31/2000

	Levies of 2000	1999	1998
Remitted to Treasurer:			
During Fiscal Year:			
Property Taxes	5,739,105.57	210,292.88	41.14
Land Use Change Tax	8,393.67	3,500.00	
Yield Taxes	10,883.99	381.12	
Interest on Taxes	4,935.68	10,266.05	
Abatements Allowed:			
Property Taxes	9,087.00	25,051.00	
Land Use Change Tax	2,200.00		
Yield Taxes	1,254.86		
Tax Lien Executed		128,895.36	
Deeded to Town During Year:	834.74	3,362.83	
Uncollected Taxes:			
End of Fiscal Year:			
Property Taxes	383,138.96		
Land Use Change Tax	6,561.81		
Yield Taxes	429.15		
Interest	.71	26.16	
Total Credits	**6,176,352.21**	**381,775.40**	**41.14**

Tax Collector's Report
SUMMARY OF TAX LIEN ACCOUNTS
FISCAL YEAR ENDED: 12/31/2000

Page3

	Levies of		
	1999	1998	1997& Prior
Balance of Unredeemed Liens Beginning of Fiscal Year		119,156.92	76,941.39
Tax Liens Executed to Town During Fiscal Year:	128,895.36		
Interest & Cost collected After Lien Execution:	2,397.30	13,680.43	21,097.54
Total Debits	**131,292.66**	**132,837.35**	**98,038.93**
Remittance to Treasurer During Fiscal Year:			
Redemptions	56,891.47	63,075.31	47,386.90
Interest and Costs (After Lien Execution)	2,336.79	13,082.35	19,183.05
Abatement of Unredeemed Taxes:	1,162.14		1,348.22
Deeded to Town During Year: (Taxes, Interest & Costs)	1,919.73	7,415.55	6,670.02
Unredeemed Taxes: End of Fiscal Year	68,982.53	49,264.14	23,450.74
Total Credits	**131,292.66**	**132,837.35**	**98,038.93**

*Report Submitted without auditor's approval. ** Dollars inflated due to computer NSF error.

Respectfully submitted,

CAROL E. DONOVAN
TAX COLLECTOR

Report of the Town Treasurer

For Year Ending December 31, 2000

Cash on Hand January 1, 2000		**$1,910,665.18**
	Receipts	Subtotals
Federal Grant	$ 1,596.00	$ 1,596.00
State Treasurer		
Revenue Sharing	$178,755.81	
Block Grant	$117,873.49	
Forest Fire Reimbursement	$ 1,839.32	
Other State Grants	$ 1,339.50	$299,808.12
Town Clerk	**$619,105.63**	**$619,105.63**
Tax Collector	**$6,318,664.85**	**$6,318,664.85**
Selectmen		
Cable T.V. Franchise Fees	$ 5,953.59	
Copy Fees	$ 989.23	
Rent-Town Property	$ 540.00	
Sale Town Reports	$ 10.00	
Reimbursements	$ 5,355.69	
N.S.F. Fees	$ 22.98	
Misc.	$ 46.72	$ 12,918.21
Code Enforcement		
Inspections - Electrical/Pit/Fire, etc.	$ 5,651.00	
Building Permits	$ 25,739.69	
Sign/Sunday/Misc. Permits	$ 1,439.96	$ 32,830.65
Jaffrey Court	$ 8,392.00	$ 8,392.00
Planning Board		
Application/Per Lot/Adv./ Filing, etc.	$ 7,142.20	
Driveway Permits	$ 1,850.00	$ 8,992.20
Board of Adjustment		
Application Fees & Postage	$ 1,755.00	$ 1,755.00
Transfer Station		
Stickers & Fees	$ 31,402.00	$ 31,402.00
Recycling		
Revenue & Fees	$ 16,197.62	$ 16,197.62

Police				
Detail & Witness Fees	$	2,371.24		
Fireworks/Pistol Per., Parking Vio., Misc.	$	790.00		
Reports/Misc./Parking Vio.	$	1,059.00		
Restitution & Animal Control	$	591.82	$	4,812.06
Fire Department				
Reimbursements	$	147.83		
Detail Fees/Forest Fire	$	2,473.79	$	2,621.62
Town				
Sale of Town & Tax Deeded Property	$	21,985.11	$	21,985.11
Banks				
Interest	$	78,265.13		
Fees	$	187.30	$	78.077.83
Capital Reserves				
Transfers	$	329,190.15	$	329,190.15
Trust Funds				
Interest on Cemetery & Elec. Funds	$	28,129.13	$	28,129.13
Misc. Income				
Legal Payments	$	4,335.58		
Cemetery Plots & Reimbursements	$	1,325.00		
Funds in Lieu of Taxes	$	8,711.00		
Boat Tax	$	14,757.87		
New Tax Administration Cost	$	5,400.00	$	34,529.45
Total Receipts for Year			**$7,851,007.63**	
Plus Cash on Hand 1/1/00	**$1,910,665.18**		**$9,761,672.81**	
Less Selectmen's Orders			$7,593,709.96	
Balance 12/31/2000			**$2,167,962.85**	
Escrow Accounts				
Old Jaffrey Road Impact Fee			$	1,393.16
Daniel Aho Bond			$	1,449.98
Driveway Escrow Account			$	10,388.66
Market Basket—Seppala Construction			$	637.36
Butternut Lane—C. Olson			$	279.04
Total			**$**	**14,148.20**
Conservation Commission			$	27,590.34
Rindge Recreation Fund			$	25,213.23

Special Fund Accounts		
Smith Pavilion Account	$	205.63
Pavilion Entertainment Fund	$	2,138.99
Rindge Charter Restoration Fund	$	59.95
Shop & Save Engineering Fund	$	15,534.29
East Ridgewood Engineering Fund	$	1,850.89
Rindge Meeting House Renovation Project	$	2,237.70
Rindge Community/Recreation Center Study Fund	$	7,536.64
Total	**$**	**29,564.09**

Respectfully Submitted,

Adrienne L. Hudson

Adrienne L. Hudson, Town Treasurer

Report of the Town Clerk

TOWN CLERK REMITTANCE TO TREASURER
Jan. 1, 2000 to Dec. 31, 2000 *

Town Motor Vehicles	$590,345.50
Agent Fees	$12,911.00
Marriage Applications	$3,865.00
Certified Copies	$2,068.33
Unified Commercial Code Fees	$2,668.00
Dog Licenses	$5,823.50
Dog Forfeitures	$750.50
Election Fees	$15.00
Wetland Fees	$53.75
Restitution-Police	$260.15
Restitution-Fire Dept	$142.83
Copy Fees	$19.00
Return Check Fees	$475.00
Overage, Shortage & Misc.	$37.70
Postage	$73.35
Total Remitted to Treasurer	$619,508.61

*This report submitted without auditor's approval.

Respectfully submitted,

Carol E. Donovan, Town Clerk

Report of the Budget Advisory Committee

As we adopt the operating budget at the annual town meeting, it is important to understand that it is the bottom line that we hand over to the Board of Selectmen. The voters can only ask that the Board of Selectmen try to use as much restraint as possible when they have to cut the bottom lines of one or more departments to meet the untimely expense of another department.

When the budget is prepared, it is important that the Board of Selectmen take a close look at the revenue side as well as the expense side of the budget. The Board of Selectmen should try to keep this estimate realistic and, if you have to error, do so on the side of underestimated revenue. Better to have some added surplus than to come up with a shortfall.

The year 2000 began by town voters reducing the budget at town meeting by $106,421.83. Each department bore the brunt of further reductions to an already lean budget, but none more than the Highway Department. Those living along dirt roads faced a decline of services, and the budget for resurfacing of existing roads was cut almost in half. Those are but some of the sacrifices that departments had to make.

What voters failed to realize was that the surplus that the town accrued, could not be transferred to the operation budget and spent by the town. Therefore, the vote to reduce the budget resulted in a reduction of the bottom line of the operating budget without the means to add to it. The Board of Selectmen were forced to reduce expenditures in 2000, and they must replace the funds in the budget of 2001. It is hoped that this year, with surpluses at their lowest level, town voters will have the wisdom to make a more realistic appraisal of the situation.

By far the largest increase in this year's budget comes in the Police Department where the new Police Chief needs to attract, train, and retain qualified officers with a competitive pay scale and operating funds.

The need to retain the best possible employees in essential jobs influenced the operating budgets in most of the town's departments, and this year's budget reflects needed salary increases in all areas.

The Budget Committee recommends that the town make a study concerning a systems including job descriptions, salary, and wage parameters for each level of each position. It is our contention that managers and staff, including town officials, would be better able to serve the community with a clear-cut program.

Another are of concern is that of the increased cost of our solid waste. The contract to haul our solid waste will be increasing from $75.00 per ton to $110.00 per ton when our

contract runs out in 2001. This increase must be sustained by a substantial rise in the Solid Waste Budget, which will affect every taxpayer in town.

For the first time in Rindge's history, the town faces serious bond issues in the near future. The possibility of a bond to build a new high school could dramatically raise taxes over $200 per hundred thousand home, and a bond to build a new Highway Barn/Solid Waste facility is also being considered. The need is there for both facilities, but it is of the opinion of the Budget Advisory Committee that further research and planning must be accomplished before active support can be given. With the town growing as it is, sound decisions must be made before we commit ourselves to long ranged projects without detailed plans made. The town selectmen, administrator, planning board, and the possible advice of a town planner must review all aspects of the proposals and only then offer those projects to be considered by town meeting.

Tied in with the growing needs of the town is the necessity of having a sound Capital Reserve Fund that reflects departmental concerns for the future. A Capital Reserve Fund is the town's savings account for equipment and projects and ensures that each department has the means to service the town with the best possible equipment to perform their tasks. To provide these funds, we must have an up-to-date Capital Improvement Plan, which balances town needs against rising costs. Without this CIP, we are groping in the dark and just reacting to emergencies as they appear instead of planning for them in advance.

The Budget Advisory Committee met at least monthly throughout the year and weekly during the last several months of the budget process. Members met individually with department heads to review their current and future needs. The committee believes the increases in certain areas are necessary, and supports the total operating budget as proposed.

The committee believes that the town is fortunate to have such a high degree of dedicated employees at all levels, but they can only provide those services if we support them through the budget, and by giving them committee involvement. Many committees need your help, please just ask. Let's make Rindge a community of doers, and not be just complainers sitting on the sidelines and second-guessing what others do. It takes involvement to make a difference.

Respectfully Submitted,

Robert Cleland
Jean Benson
Bruce Hall
Arthur Speros
Kathleen Peahl
David DuVernay

Report of the Planning Board

Rindge continues to be a popular area for development and local businesses are achieving great success. Non-residential activity dominates the Board's schedule with new businesses locating in town and existing ones expanding. Applications for subdivision are at a slower pace as land is becoming difficult to subdivide due to lack of road frontage. Therefore we can expect the future will be bringing developments involving larger subdivision's which will include new roads.

The Board's work load increased significantly over last year as the Town develops residentially and commercially. They met thirty two times, holding twenty-three formal hearings, five work meetings and two zoning hearings. During those meetings, ten minor site plans, nine minor subdivisions, one major subdivision, five technical subdivision and three land mergers were approved. Only nine new building lots were created by the subdivisions.

Accomplishments achieved over the past year included plans for a car wash, automotive dealership, an expansion to the Boat Store, a Tire Warehouse, a concrete business, and two cellular towers and an update of the Construction Materials section of the Master Plan. The expert services of Southwest Regional Planning Commission was utilized on several occasions and the Board has benefited greatly by being a member of that commission.

The Board also approved two cellular towers, one on Thrasher Hill and one on Route 202. Because Thrasher Hill is located in the Village Common extra attention to detail was observed. The applicant proposed a stealth design disguised as a flagpole and it proved to be an attractive and positively received addition to the common. Pictures were requested by the Office of State Planning to be exhibited with other examples of creative alternatives to towers.

Opposition to the Tire Warehouse location on Route 119 prompted an appeal to the Board of Adjustment in July.

In March John Vorfeld was re-elected to another three-year term, along with newcomer Dr. Gerald Parker. Vorfeld, who had been Chairman for many years, decided to step down from the position in September and opted instead to sit as a regular member. Katie Duffy was then elected to the Chair and Tim Halliday was elected as Vice Chair.

Also in March voters approved all of the zoning changes proposed by the Planning Board, which included the new Wetlands Ordinance drafted by the Conservation

Commission. Most of the proposed amendments were housekeeping type items that clarified existing rules and regulations.

As the new year is upon us we look forward to a prosperous future.

Respectfully submitted,

Katie Duffy

Katie Duffy, Chairperson

Tim Halliday , Vice Chairperson
Mike Kundert
Dr. Gerald Parker
Dick Isakson, Alternate
Sharon O'Keefe Assistant/Alternate
John Vorfeld
David Tower
Cheves Walling, Alternate
Doug Heywood, Ex-Officio

Report of the Board of Adjustment

The Board of Adjustment or Zoning Board of Appeals is a board appointed by the Selectmen to give property owners to get some relief from the zoning regulations. If the request is for a Special Exception, the zoning ordinance has some built in relief. If the request is for a Variance, the property owner is asking the town to put aside the ordinance and let them do as they please. A Variance is very difficult to obtain and must have some very unusual circumstances including a hardship relating to the property itself.

The Board held thirteen meetings during the year and went on one site review. They hear 40 requests. Three requests for Variances were denied and one was granted. Five requests for expansions of homes or a business were granted by way of a Special Exception to Zoning Article IX, Section C. The board decided Franklin Pierce College could replace their entrance sign but off premise signs requested by the Rindge Chamber of Commerce would require a change in the sign ordinance.

Two home occupations were allowed and two Equitable Waivers of Dimensional Requirements were granted. This excuses violations of setbacks that were previously made. The building of a Tire Warehouse was denied and case is now being heard in Superior Court.

The State has enacted RSA 671:41 that states anyone building on a Class VI or private road must come before the Board of Adjustment to get a building permit. They must also sign a waiver not holding the Town responsible for road maintenance or fire protection. 21 requests heard were for these. All were granted.

In March, Redvers White was elected Chairman with Richard Mellor as Vice Chairman.

The Board is looking for a concerned citizen to become an alternate. Anyone interested should speak with the Selectmen.

Meetings are held the fourth Tuesday of each month. Applications are available at the Town Offices and are due back by the second Tuesday of the month.

Respectfully Submitted,

Jeanne E. Carguilo

Members
Redvers White, Chairman
Kathy Isakson, Vice Chairman
Richard Mellor
Philip Stenersen
Paula Sumner
Jeanne Carguilo – alternate/secretary

Report of the Conservation Commission

The Rindge Conservation Commission (CC) strives to monitor and protect the natural resources of Rindge. Its members review dredge & fill applications and make recommendations to the Rindge Board of Adjustment, Planning Board, Selectmen, and the N.H. Department of Environmental Services.

Activity Highlights:

* Wetland permit application reviews & violation reports
* Pursuit of conservation land acquisition & related funding efforts
* Conservation land & Easement holdings management
* Natural Resource Inventory development

Our efforts this past year to acquire a 104 acre parcel of land bordering Old Danforth Rd. for conservation purposes was thwarted at the last minute when a private abutter bought it instead. This disappointment will not be as likely to be repeated in the future however, since the Conservation Fund has accumulated sufficiently by means of the remainder of last year's logging project and additional Change of Land Use Tax revenue. This fund is immediately available to bind any prospective deal. Of course, should future conservation land acquisitions require substantial additional funds, we would have to bring the matter before the Town Meeting for financial resolution. In anticipation of such an event, although not for any specific parcel at this point, we have proposed a Warrant Article to set aside $25,000 in a Land & Easement Acquisition Capital Reserve Fund. If approved, over a few years, the Town will be enabled to achieve major conservation goals while minimizing the budgetary impact for any single year. In the mean time, another opportunity was brought to us that we expect will result in our Town Forest on Old Danforth Road growing from 26 acres to 106 acres! An 80-acre land locked parcel that abuts the back of our forest has been bought by a commercial logging firm. They have approached us for a right of way through the Town Forest to haul out the harvest. As it stands now, the Commission has agreed, with the condition that in 18 months or at the completion of the logging operation, we will purchase the land for around $20,000. This money is currently available in the Conservation Fund and no additional taxes need be raised. While, there won't be much forest left on this parcel by the time we get it, it will grow back and add substantially to the existing Town Forest. Meanwhile, we will have a half mile navigable road to it and Old Danforth Road will gain some improvements in the process as well.

We continue to compile Natural Resource Inventories for Water, Forested Land, and Protected Land. We are actively seeking interested manpower to move the project along, take actions appropriate to our findings and proceed with additional resource categories. We hope to work closely with SWRPC this coming year to help package these efforts so that through publication and display, the public may be better informed. We hope to show you clearly how Rindge's natural resources currently stand, their strengths, where and how they may be threatened, and what some of our choices for the future may be. More participation from the community can only make us more responsive to that community. Please join us.

The CC meets on the 4th Wednesday of each month at 7 PM at the Town Office Building. Interested public is invited and encouraged to attend and become involved with our efforts.

Respectfully submitted,

Richard Mellor

Richard Mellor, Chairman
Fred Rogers, Vice Chairman
Christopher Carreira
Gerald Parker
Alice Stearns
Bob Shepherd
Barbara Wells
Matthew Robblee, Alternate

Report of the Highway Department

As the Town of Rindge grows in population, Public Works must adjust to meet the changing needs. Roads built years ago to sustain the weight of car traffic now regularly see large construction and delivery trucks. Road base material, the keys to any successful road require upgrading and improving.

Over the last several years, we have improved the road base on many dirt roads with crush gravel. Processed stone has improved the soft spots from spring thaws. Budget cuts did not allow us to implement a new program of summer dust control. We hope to implement this next year.

We continue to address issues brought forward in the 1989 Southwest Regional Planning report. This year we worked on widening some dirt roads and will continue this process.

Drainage and signage issues dominate concerns from Rindge residents. This becomes a constant adjustment between needs and financial restraints. This year we were able to improve four drainage sites brought to our attention by residents and improve several others during road renovations. Signs are changed and improved when time allows. New sign requests must be brought in writing to the Board of Selectmen. This can be done directly or through my office. Signs on town roads must meet federal requirements set forth in the "Manual on Uniform Traffic Control Devices" (MUTCD).

This year we installed 1720 feet of culvert pipe. This represents an increase of 340' over last year. We also installed eleven catch basins to improve roadside drainage. We installed six in 1999.

Larger tree removal requires specialized equipment. Fortunately the municipality can take advantage of contract prices awarded to PSNH. Public Service of New Hampshire has been a big help with expenses where power lines might be in jeopardy. We paid for thirty-one hours of tree service equipment this year.

Between budget cuts and increased expenses, this was a challenging budget cycle. All the following items are purchased either by town competitive bidding or by using the state bid pricing system. Asphalt increased by $4.00 per ton, culvert pipe increased $.50 / foot for our most popular size and more for others. Diesel fuel had the greatest impact with an increase of $.62 per gallon and gasoline wasn't far behind. Winter road salt increased $.79 per ton. We were able to realize small savings on winter sand by getting the bid package out one month earlier.

Synopsis of Work Projects of 2000

Roads listed within the first grouping are roads reconstructed this year. The trees were cut back, the roads were ditched. We changed the location of the intersection of Hubbard Hill Road and Main Street along with excavating the shoulders of the hill to improve drainage and line of sight. Culverts were changed, and crush gravel was added (within the capabilities of our equipment) to the road base. Our paving contractor laid out two inches of ¾" base asphalt and one and one half inches of ½" asphalt top. We improved the shoulder with our new cross conveyor and crush gravel.

J.P. Keating again was the successful bidder for grinding, and paving. They put down 2974 tons of asphalt on four roads. This represents a decrease of over four thousand tons from last year. Bid prices this year, reflect the increase cost in crude oil. Additional drainage and material expense offset some of the tonnage and budget cuts are responsible for the rest.

Hubbard Hill Road	4528' X 21'	Hughgill Road	800' X 21'
Paradise Island Road	800' X 21'	Main Street	1500' x 22'

The crew removed over one thousand yards of poor drainage clay type material from the northeast side of Paradise Island Road and replaced it with 1 ½ inch drainage stone and culvert pipe spanning a distance of over five hundred feet. This procedure should keep water from seeping into the road base.

Spread between dirt roads and reconstructed roads we purchased and used 2220 yards of crush gravel.

This year we improved drainage issues on:

Main Street, Middle Winchendon Road, Old New Ipswich Road, and Old Jaffrey Road.

We improved sections of the following dirt roads:

Cross Street	removed some ledge, widened it and improved the visibility some.
Lord Hill Road	started the process of widening the hill, this will continue next year.
Old Jaffrey Road	built a turn-a-round at the end of the class 5 section. This eliminates the need to use a private driveway.
Goddard Road	cut trees on the hill in preparation of widening the road.

Several culverts outside of our planned maintenance program failed this year and needed replacing. They are listed below:

Old New Ipswich Road, Main Street, Old Jaffrey Road, Goddard Road, and Common in the center of town which included two catch basins.

Because, you the voters have supported equipment improvements over the last several years, the Highway Department has been able to deliver improved services to the Rindge taxpayers. As this town grows, and we continue to work together, we can keep pace with the needs of the community.

Highway personnel constructed a two bay sander sling on the west-end of the highway barn. This allows two sanders to hang suspended from the beams and we can quickly convert a dump truck into a sand truck. Secondly, when all the sanders are mounted, it doubles as cover from the elements for two of our plow / sander trucks that must remain outside all winter.

The engineering firm of Hoyle, Tanner & Associates from Manchester was selected through a process of qualification bidding. State funding for the North Street Bridge is projected for 2002-2003. We are moving forward with the first step in preparation for that funding.

Maintenance Technician

For several years Selectmen, Budget Committee members, and myself have discussed the advantages of an employee assigned to building maintenance. A position was included in the 2000-year budget and we hired a Maintenance Technician who started the last week in April. The wisdom of the Selectmen and Town Administrator not to make that position part of the budget cut should be commended. The dividends should be obvious and the breakdown of time spent on various buildings or department is as follows:

Police Station – 175.5 hrs. Highway Barn – 105 hrs Transfer Station – 124.5 hrs.

Library – 123 hrs. Town Offices – 115 hrs. Wellington Field – 225 hrs.

Fire Station – 38.5 hrs. Town Hall – 79 hrs. Gazebo repairs – 24 hrs.

Mowing Commons and Cemeteries – 23.5 hrs. Highway work – 128 hrs.

Parks & Playground trash pick-up – 16 hrs. Plowing parking lots – 47 hrs.

Preventative building maintenance will improve our whole infrastructure and in the long run save tax-dollars.

Transfer Station

Each year I use this forum to remind taxpayers, this is one area that you are in control. Disposal of municipal solid waste (MSW) is expensive in New Hampshire. Unlined landfills are closing to meet Department of Environmental Standards. There are as few as twelve large facilities that meet DES standards in New Hampshire. Some of our MSW has gone as far away as New York landfills.

The town is in its last full year of our current contract, without major changes in Concord, we will never see tipping fees (term used for disposal expenses) of $74.75 again. We put out to bid a new three-year contract in December and our new rate effective in June of 2001 will be $110 per ton.

Recycle and minimize your MSW, your part may seem insignificant, but it adds up. Recycling went mandatory by a vote of the town in 1993. Attendants are instructed to inspect bags. Believe me, bag inspections are not the high point of their day. The proposed 2001 solid waste budget is up over 24% and most of that is MSW contract increases. We must recycle everything possible. Its your tax dollars!!!



Shortly after last town meeting a Solid Waste Task Force was created to look at our facility and make recommendation for the next budget cycle. The committee published a report and included seven recommendations. Six are planned for the 2001 budget cycle and we have withdrawn one. Anyone wishing a copy of the report should contact my office.

The bottom line is " The Solid Waste Task Force strongly supports recycling, and is looking at all ways to stabilize or reduce MSW in Rindge".

At this writing a Household Hazardous Waste date has not been set. I will try to book the second Saturday in June (which has been our usual date). Look for announcements as the date gets closer.

Care and Maintenance of Cemeteries and Parks and Playgrounds

Over the last several years, with our robust economy we have had difficulty employing summer staff to fill the mowing positions. This year we were fortunate enough to find two young men for mowing. The outcome spoke for itself. I got many complements for how improved the grounds looked. As is the case with all my staff, the credit goes to the employees.

Short-Term Goals

Find housing for all equipment and staff.

Finish the improvements started on Lord Hill Road.

Start improvements on the dirt section of Goddard Road.

Continue the program of adding crush gravel to our dirt roads and introduce some calcium chloride to them for dust control.

Continue with culvert and drainage improvements to include but not be limited to replacement.

Double the size of our very successful loading dock at our Transfer Station allowing us to take advantage of better recycling markets.

Long-Term Goals

Improve and maintain all of our equipment to better serve the taxpayers.

Continue with our Road Service Maintenance System (RSMS) to better control reconstruction needs.

Work with Southwest Regional Planning Commission on a long-range road plan.

Continue to improving and upgrading Highway and Transfer Station equipment to include the addition of a larger dump truck to our fleet.

I wish to thank the members of my department for the talent and hard work and other departments and boards for their cooperation and assistance during the past year.

Respectfully Submitted
Bruce W. Berry

Rindge Public Works

Report of the Police Department

Town of Rindge

Police Department

Annual Report

2000 Ford Explorer 4 x 4 Police Vehicle

It is indeed an honor to assume the position of Police Chief for the Town of Rindge. I want to thank the various members of our community who were part of the selection process and afforded me this opportunity to serve the residents of Rindge.

Although recently appointed as Chief, I have come to realize that the Rindge community is ready for the future; it is ready to move on, and meet the new challenges of the coming year. Many have watched this town grow into a stable, safe and viable community in southern New Hampshire. My philosophy as your new Chief is simple. I want to provide the most professional, proactive and progressive policing to the town. I am committed to ensuring that this police department meets the requirements and standards mandated by the State of New Hampshire. I also recognize that this mission must be accomplished while flavoring our goals and objectives with the true New England fashion, which is sacred to so many in this area.

Rindge Police Department
Mission Statement

Our primary Mission is to enforce the laws of society, maintain order within the community, protect life and property and to assist the public at large in a professional manner consistent with the rights and dignity of all persons as provided for by law under the constitution of the United States and the State of New Hampshire.

Since my appointment in October, much has been done in the revitalizing of the Police Department. This is being done not only to bring the department into compliance with mandates, but also to build a team of dedicated employees, who continue to have your safety and protection at the core of their objectives. We want everyone who lives, works, school's or visit's Rindge to know that the police department is a service orientated entity, ready to act in accordance to the needs presented. This is by no means an easy task. To accomplish it, we must look at the departments past, present and future. This "big picture" approach enables us to examine and correct our critical needs, while instituting plans for the future accordingly and fiscally.

The plans for 2001 will be accomplished through partnerships. The police department is committed in establishing realistic and plausible partnerships with community businesses, local school organizations, civic organizations, area law enforcement agencies and the Board of Selectmen.

The first step in the overall plan for the police department is to get a realistic view of what has taken place during the past year. What exactly

occurred or happens in town? In effort to remain brief, while providing a complete picture of the year 2000, I have inserted graphs to highlight the various aspects of the police department's deployment statistics for 2000.

Calls for Service

Calls for service includes all calls received by the department, through dispatch or initiated by the officer themselves, which required police service to be taken. The total calls for service for the year 2000 was 4149 (870 Animal complaints/ Animal Control Officer calls for service).

This is broken down monthly to show the frequency of the calls for service

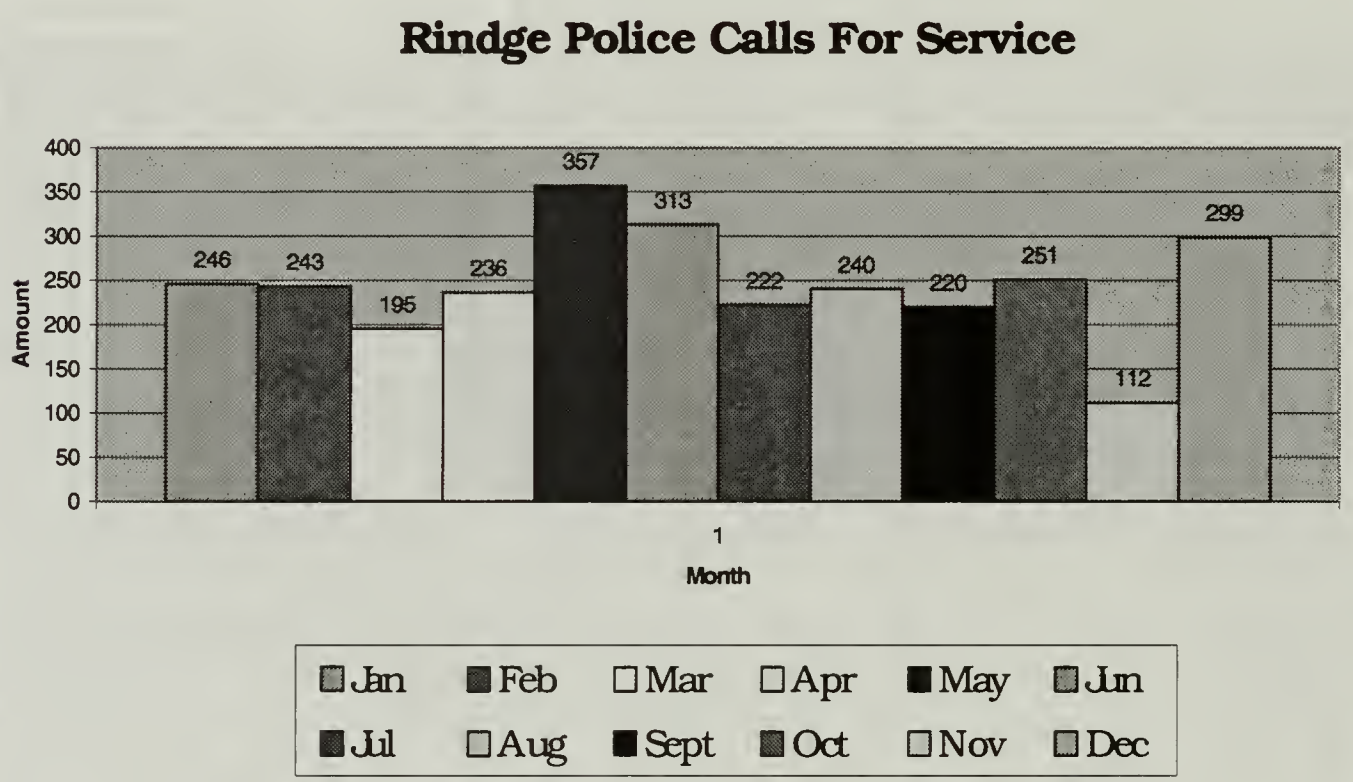

Beyond the month of November, it appears that the calls for service remain primarily consistent through the year. Part of planning when it is best to have additional coverage for the town, we looked at the time of day that officers were taking police reports and when arrests were being made. This is illustrated through the two pie charts shown below.

Criminal Complaints/ Case Reports Taken

The Police Department filed 177 case reports for the year 2000. These ranged from crimes against property and persons, police information, police intelligence and general reports.

Incidents/Criminal Reports
Time of Day

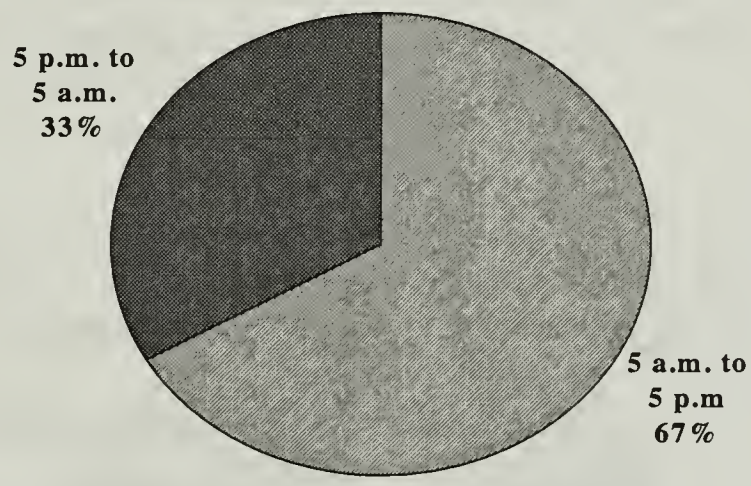

The Police Department made 329 arrests during the year 2000. The time of day for these arrests appeared somewhat consistent in the times reports of crimes occur. The graph below demonstrates the time of day the arrests were being made.

ARRESTS MADE
Time of Day

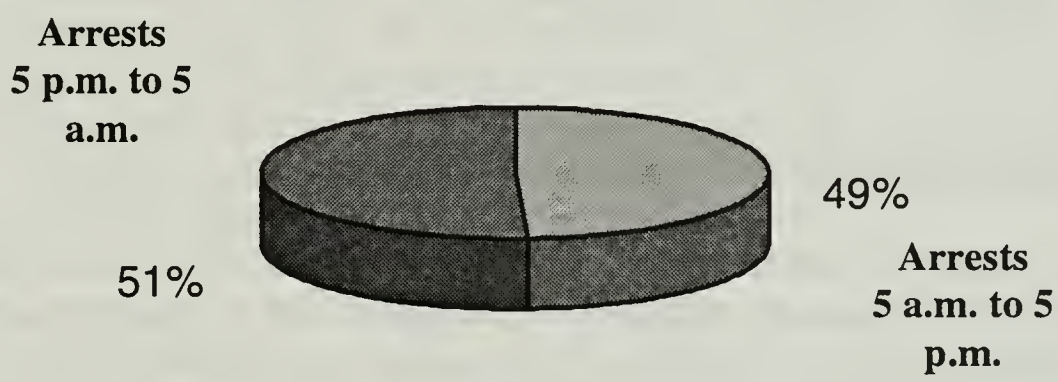

Of the arrests made in the department, the Rindge officers made 155 on-view arrests, 34 arrests by warrant, and 140 arrests by summons. These arrests included 13 protective custody incidents and 5 juveniles were taken into physical custody.

Type of Crimes/Incidents Handled

The types of crimes, which occur in the Town of Rindge, include both property crime and personal crime. Throughout the year there were 570 offenses committed in the Town of Rindge, with 39 of those being of felony level crimes. Sadly, alcohol was involved in 60% of these offenses. We have broken down the offenses in to aggregate categories in the following chart:

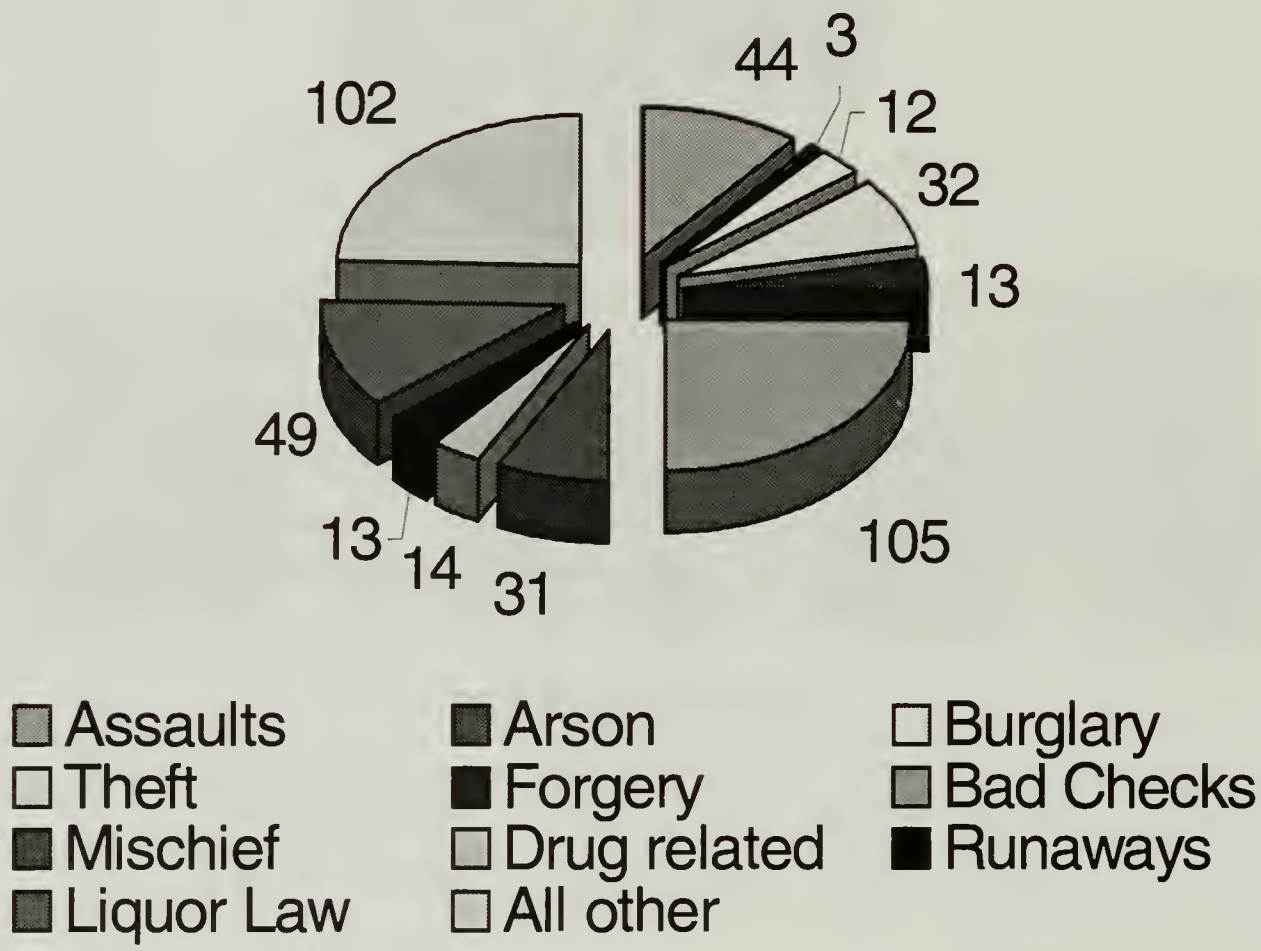

Motor Vehicle Related Incidents

Part of the police department's strategy is a proactive and highly visible motor vehicle enforcement program. Statistically it has been found that an aggressive motor vehicle enforcement program deters criminal behavior, lowers traffic related deaths and provides for high visibility for law enforcement. This goes well beyond issuing tickets.

We will continue to balance the needs of the community and taper our enforcement accordingly. Rindge joined a national traffic program to promote the use of seat belts with children and young adults. We will seek federal assistance in the year to come, for special enforcement details, such as seat-belt awareness and the apprehension of impaired drivers. It is up to all of us to drive with care and never drive while impaired. We hope our efforts will diminish the amount of traffic accidents, as we had an alarming amount of 84 reportable motor vehicle crashes, most of these involving personal injury. Other related motor vehicle incidents included:

- 31 DWI Offenses
- 121 Traffic Offenses
- 751 Warnings issued
- 726 Summonses issued

This is a complete look at the year 2000. What then is the police department currently experiencing and what are the immediate needs and goals of the department as we transition into the year 2001?

Current look at the Department

As many of you know, our police department is relatively small. We have the authorized level of 7 full time officers (including the Chief), three part-time officers, full-time secretary and Animal control officer. Since my hire the department has had two vacancies. We are now faced with an additional vacancy in January of 2001. Deployment for this agency is in a critical period. These voids are being felt. Because of the staffing shortages, we are unable to offer those additional services to enhance our community policing commitment. We are now forced to concentrate largely on providing adequate around the clock patrol shifts. The shortage of officers is being felt by many police agencies. Increased recruitment from other higher paying agencies, retirements and more departments taking advantage of the COPS More grant program from the federal government, coupled with noncompetitive salaries and benefits, the pool of qualified officers for Rindge has become scarce. We have made recruitment a priority in the beginning months of 2001. We hope to hire two to three full-time officers as well as two part-time officers to ensure coverage of the town. We must, together, face this continued dilemma. Rindge must become increasingly competitive to seek out and retain professional and qualified applicants.

We are participating in a regional testing process for police officer candidates. By having a complete and comprehensive selection process, including written examinations, physical agility tests, medical examinations, background investigation and the use of the polygraph, we

will be able to select the best officer for our town. We anticipate this current process to be completed by the end of February.

I will be working with the Board of Selectmen and the Town Administrator in the coming months to look at the salary and benefit package currently offered to our officers. My proposals will include incentive programs for experienced employees, specialized training incentives, educational incentives, emergency medical certifications, and proactive training programs for our officers. This program will complement our current performance based structures in place. The bottom line is that we can give our employees the incentive to become more experienced and qualified, while benefiting from their new qualities. The solution is simple. Better training, more efficient practices and a good salary and benefit package will help us attract, select and retain qualified officers.

As of January 1 2001, Rindge joined with Jaffrey, Peterborough and Dublin's regional prosecutor program. This federally supported pilot program, highly praised throughout the state, allows us a qualified attorney to prosecute our cases at the district court level. The complexities of prosecuting increase all the time. Sharing in the regional prosecutor program frees up our officers considerably to patrol and participate in community-based policing. It is cost-effective and professional and allows for one of our full-time positions to do exactly as we intended and that is to patrol our streets.

Another such federal program that we have participated in is the purchase of bulletproof vests. Our continued participation will ensure that our officers continue to have that line of defense, while minimizing the overall purchasing costs to the town. These grant programs allow police departments to purchase equipment while facing budgetary constraints.

In addition to our deployment-related issues, we have accomplished many of the recommendations set forth by the Board of Selectmen and the MRI report filed during 2000.

The police department has now become UCR (Uniform Crime Reporting) compliant. By completing this process, we are now eligible for State funded programs, to include training and prevention is the areas of Child Abuse and Domestic Violence.

Many of the State aided programs are distributed based upon the departments reporting. We now have a secured evidence room, which will ensure quality control of evidence seized and to maximize our ability to convict offenders. The department has a working and living policy

manual, which provides officers with operational guidelines to ensure consistency in the delivery of our services. We have revamped many of the departmental forms, which will ultimately streamline some of our reporting processes and improve documentation. We have supplied our current cruisers with basic tools needed in the field and we have changed the uniforms to instill pride among the officers and project a professional image. We have taken a proactive approach to training, to ensure our officers are not just meeting the required minimum in-service training hours, but to develop our employees into well-rounded professionals. All of these programs and improvements have taken place with little impact to the operational budget of the department. Our proposed budget for the year 2001 has been carefully thought-out to ensure that we keep these implementations in place and to facilitate the priorities of the year 2001.

Year 2001 and beyond

Beyond personnel, one of the critical needs of this agency is the reporting system. Currently we have only one computer, which allows officers to file reports and document arrests. This is located in the "records/dispatch" area. Quite literally, if a report needs to be written during the day, the secretary has to leave her area and only then can the computer be used by the officer. This has had an adverse effect on productivity. It is nearly impossible to imagine six full time employees with access to only on PC system. As requested through a warrant article before the town, we will be able to upgrade our software and hardware, which will network three computers and enable us to now input database, which was manually maintained and recorded. The upgrade will dramatically improve services and decrease overall costs in records management.

Our vehicle fleet is improving and we anticipate with the leasing of a 2001 Cruiser we will have the necessary vehicles to provide patrols to the Town. Our oldest vehicle in the fleet was refurbished 1999. This vehicle can still be effectively utilized for administrative duties, such as investigations, administrative details, training and low profile deployment. Our 1998 cruiser with over 140,000 miles will be used for details. The revenues from the details will offset the costs of repairs and maintenance. Our newer vehicles are under warranty, so the overall cost of maintenance for the fleet should decrease. We must remember that our cruisers are in a sense the "police station" on four wheels. The officers should have safe and reliable vehicles with the necessary equipment to handle the situations, which they will face.

As we look into the future, it is my intention to establish a five-year plan, which include continued participation in the COPS More program, which allows us to hire and fund a police officers position for three years with federal grant money. The Town of Rindge is growing, and the police department must be able to meet the needs of that growth and demand on services. Based upon realistic statistical analysis, it will become necessary to increase the authorized level of personnel for the police department. If we utilize federal grant programs over the next three years, we can offset the costs of these additional positions while achieving our personnel needs.

Future capital improvement plans will also show plans for a new police station. Although this is in its infancy stages, we must look beyond the next few years and plan for overall improvements in facilities.

I will be working closely with the Board of Selectmen and the Town Administrator in these future plans, so we can all ensure that the town delivers effective and quality service to future generations.

I ask each member of this community to support the police department's effort in keeping Rindge safe. Your partnership with the police department will guarantee our success in providing quality service to the town. My staff and I look forward to providing the best service we can to the Town of Rindge.

Respectfully Submitted

Joseph J. Collins

Joseph J. Collins
Police Chief

Rindge Fire Department Annual Report

January 16, 2001

Mr. Edgar Gadbois, Town Administrator
Town of Rindge
49 Payson Hill Road
Rindge, NH 03461

Mr. Gadbois:

The following pages reflect the annual status report for the Town of Rindge Fire Department. 2000 marked another busy year for the Rindge Fire Department. At years end we saw that our call volume had risen by over 45% to 493 calls. The resignation of full-time firefighter Tim Labonte has left a void. With good fortune, this position will be filled prior to annual town meeting. This loss has been felt throughout the department and some mandated fire safety inspections have been placed on hold. Additionally, the Rindge Fire Department suffered a slight reduction in call manpower. Looking at the next few months, I have several candidates for call firefighter and call EMS responder positions. This should bring our total membership to 30 people.

The Rindge Fire Department celebrated its Seventy-Fifth Year of service to the Town of Rindge in the Year 2000. We look forward to the many challenges that face the modern fire service today. With the continued support of the community, the Rindge Fire Department will remain a progressive and modern fire department.

Goals for the Year 2001

- ❑ Continue to provide rapid and safe response to all emergencies.
- ❑ Increase the number of Certified Level I Fire Fighters.
- ❑ Train & Certify **all** members in the use of Automatic External Defibrillators. (Scheduled for February 2001)
- ❑ Remain a highly visible organization in the community.

- Continue to provide Fire Prevention and Education Programs to the citizens of Rindge.
- Provide Free Home Fire Safety Inspections to all citizens of Rindge.
- Develop and maintain a Master Plan for the Rindge Fire Department.
- Develop both Long and Short Term goals for the Rindge Fire Department.
- Develop a water supply plan for the Town of Rindge.

I would like to personally thank the community of Rindge for their support of the Rindge Fire Department. Additionally, I would like to thank the officers and members of the Rindge Fire Department for their professionalism and dedication to the protection of the Town of Rindge and surrounding towns.

Sincerely,

Chris Christopoulos, Jr.

Chris Christopoulos, Jr.
Director of Public & Life Safety

Town of Rindge

Department of Fire Services

Annual Report for 2000

New Forestry Unit

Serving the Community Since 1925

Mission Statement

"To protect the citizens of the Town of Rindge from emergencies and disasters through aggressive fire suppression, emergency medical response, hazardous materials emergency management, fire prevention and public education, and pre-emergency planning."

PERSONNEL

1 Full-Time Fire Chief, 1 Full-Time Firefighter/EMT, 6 Call-Firefighter/EMTs, 4 Call EMTs, 6 Call Firefighters and 5 Franklin Pierce College Temporary Call Firefighters currently staff the Rindge Fire Department. Additionally, Mutual Aid provides other personnel and equipment from surrounding communities.

The Rindge Fire Department maintains minimum training levels for all emergency responders in accordance with the National Fire Protection Association's recommendations. All members are required to participate in mandatory training, infectious disease training and monitoring, and mandatory random drug testing.



Town of Rindge Fire Department 2000 Annual Report

Rindge Fire Department Organizational Chart

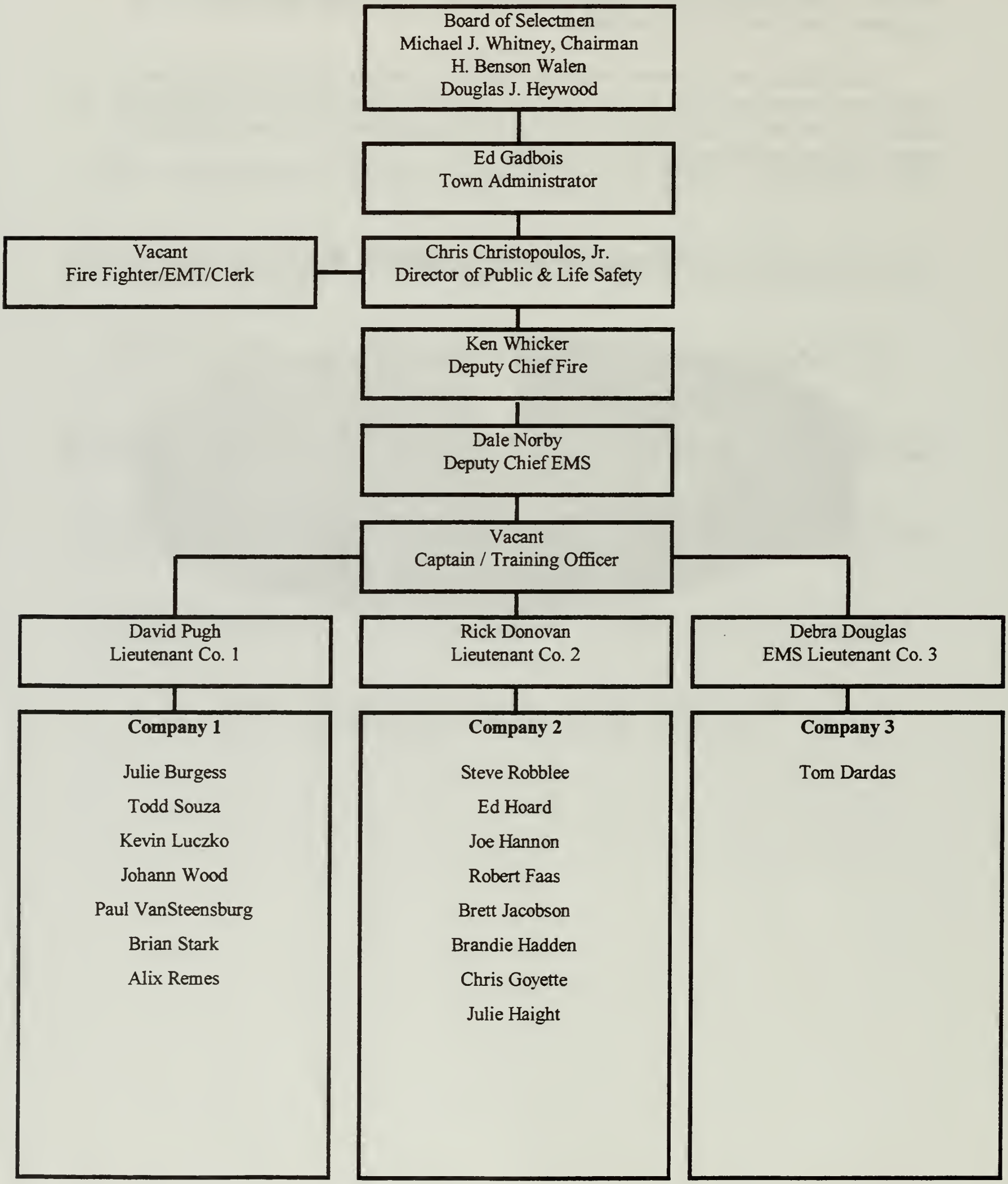

FIRE PREVENTION & EDUCATION

Out of all of the statistics for the Year 2000, I am proudest of the fact that there was only one House or Building Fires within the Town of Rindge in the Year 2000. This fire was caused by arson and the responsible party was prosecuted.

Fire Prevention and Public Education accounted for several hundred man-hours throughout the Year 2000. The Rindge Fire Department's theme of "Visit the Fire Station" during Fire Prevention Week in October provided students from Rindge Memorial School, Heritage Christian School and Jaffrey Head Start with the opportunity to see where the fire fighters work. It was a very successful program! The Rindge Fire Department once again provided hundreds of man-hours in public service to local organizations throughout the year. Some of these include: POOR, RAMS, Rindge Recreation Department, Boy Scouts, and the Cub Scouts. The Rindge Fire Department continues to reach out to local businesses offering Fire Safety Training, Fire Extinguisher Training and Hazardous Materials Training to employees. As a part of reaching out to our "Fire Prevention through Education" theme, we have conducted training in fire safety and fire extinguisher use to all of the Resident Assistants and Resident Directors at Franklin Pierce College. This will continue as an annual orientation to help maintain a fire safe college campus.

As a part of the Rindge Fire Department's ***"FREE Home Fire Safety Inspection"*** program, we still have **FREE** smoke detectors available to any homeowner. Contact the Fire Chief's Office at 899-3195 for more information.

The Rindge Fire Department began writing monthly fire safety articles for the "Rindge Connection". This has allowed us to reach everyone in town and we have received very positive feedback. These articles will continue in the Year 2001. If anyone has topics they would like us to write about, please contact the Fire Chief's Office at 899-3195.

Fire Safety Inspections as mandated under the New Hampshire State Fire Code have been performed on over 96 % of all business occupancies and multi-family dwellings located in Rindge. This area will continue to change as the Town of Rindge grows and will remain a priority within the Rindge Fire Department to protect the safety of all those who live and work in Rindge.

EMERGENCY MEDICAL SERVICES

The Year 2000 saw a 45% increase in the number of emergency calls handled by the Rindge Fire Department. Some of this increase can be attributed to the department's response to automatic fire alarms at Franklin Pierce College. This was an overlooked area in the past and is mandated by State of New Hampshire Fire Code. The total number of emergency calls for 2000 was 493, resulting in over three thousand man-hours. Emergency Medical Calls continue to make up 52 % of our call volume. The Rindge Fire Department is proud to have 3 new Nationally Certified Emergency Medical Technicians.

FIRE SUPPRESSION

In 2000 the Rindge Fire Department responded to one structure fire resulting in a total dollar loss of approximately $20,000. This fire was an arson fire on Route 119 and the responsible party was prosecuted. While this is only a small percentage of our total emergency calls, the Rindge Fire Department must still maintain a high level of preparedness for fire fighting. This readiness is accomplished through a progressive in-house mandatory training program. The number of mandated hours of training continues to increase as new fire fighter health and safety programs are developed or updated. This in turn places a further burden on all fire fighters. The members of the Rindge Fire Department participate in this training without complaint, understanding its importance to their safety and professionalism. In the Year 2000, the Rindge Fire Department began hosting an in-house Level I Firefighter program. Currently, we have 7 members enrolled in the program. ***By hosting this class in-house and by utilizing in-house certified instructors, the total savings to the taxpayers is $5000.00.***

2000 Incident Summary

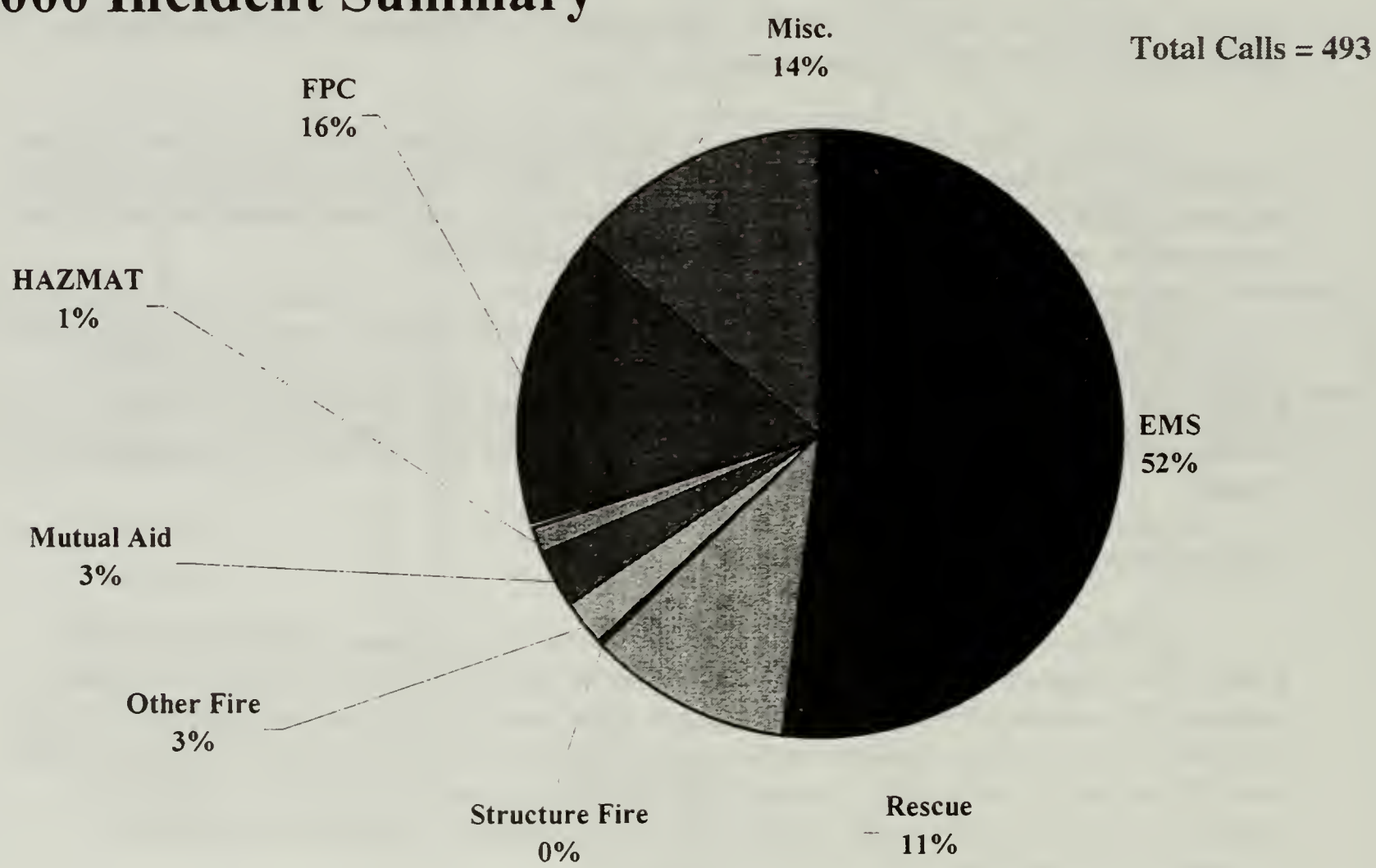

Town of Rindge Fire Department 2000 Annual Report

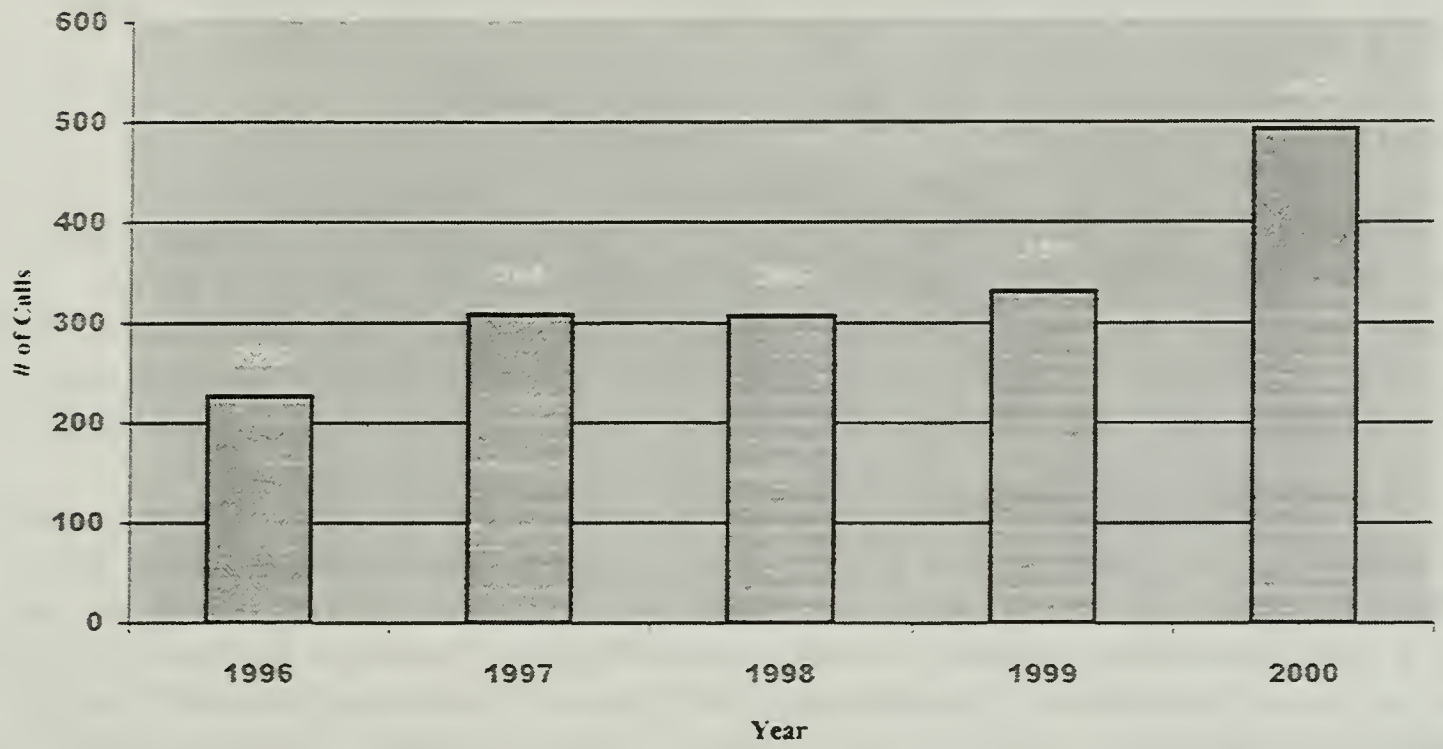

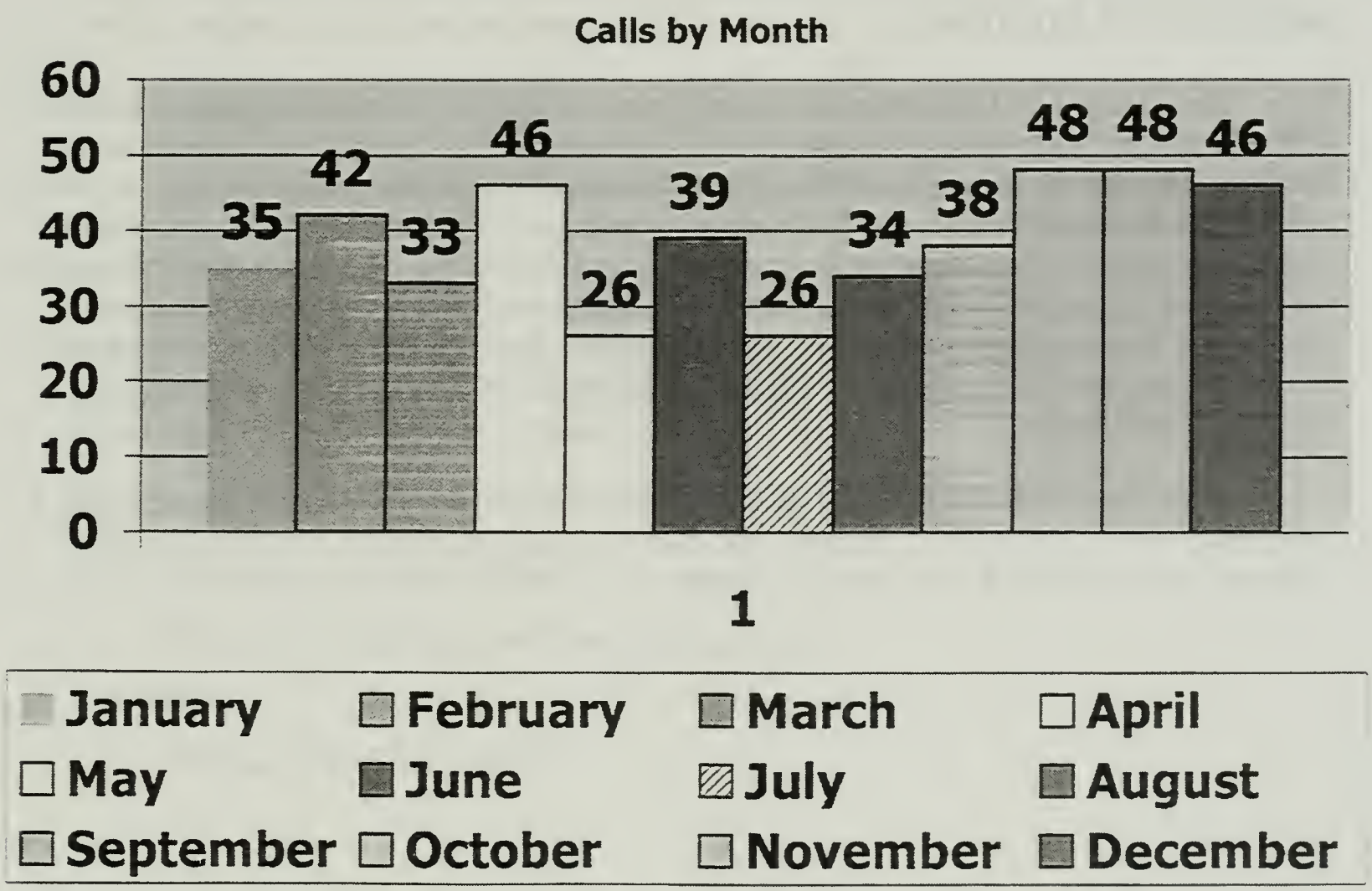

COMMUNICATIONS

Southwestern New Hampshire Fire Mutual Aid located in Keene provides all emergency communications for the Rindge Fire Department. This is a vital service and with our current call volume, provides a cost-effective means for communications for the citizens of Rindge. In the Year 2000 the Rindge Fire Department was able to purchase **8** new portable radios at a total cost to the taxpayer of **$400.00**, due to the receipt of a State of New Hampshire Forestry Grant received in the Year 2000.

FACILITIES

The Rindge Fire Department operates out of one fire station located on Main Street, central to our response area. This building currently provides the adequate space for all equipment needs; however, this building has not received any major renovations since 1976 and is in need of some upgrades. Ongoing preventative maintenance continues with recent roof repairs, a new fire-rated dropped ceiling in the two-bay section and day-to-day housekeeping.

The Year 2000 saw the installation of a point of release diesel vehicle exhaust system. The total cost for this system was $34,400.00. This system will remove harmful diesel exhaust vapors and gases and will in turn provide for greater protection of all who use or visit the fire station. Future plans include installing a water treatment system. Currently, the well water for the station has levels of minerals that are damaging the paint on all department vehicles. The cost estimates for the necessary equipment are between $13,000 and $18,000. This is compared to re-painting a piece of apparatus at a cost of $15,000.

APPARATUS & EQUIPMENT

The Rindge Fire Department has an on-going vehicle maintenance program in an effort to keep all emergency apparatus at a state of constant readiness. This program includes basically three phases: in-house bi-weekly vehicle checks; in-house fluid, filter, and lubrication, as well as, pump and ladder maintenance; and lastly, major repairs performed by outside contractors. The cost of preventative maintenance is far less than the purchase of new apparatus. In our long-term planning, we have scheduled vehicle replacements based on the National Fire Protection Association's recommendations of a 20-year lifespan on fire apparatus. With current apparatus and future growth, this 20-year cycle will keep the Rindge Fire Department a modern and progressive organization.

In the Year 2000, the Rindge Fire Department replaced our 1976 Chevy Forestry with a 2000 Ford F-450 Custom Body Forestry Unit (see cover picture) and the 1992 Ford Crown Victoria Chief's vehicle with a 2000 Ford Explorer.

2000 Ford Explorer – Fire Chief's Vehicle

In an effort to keep all equipment at a state of readiness, the Rindge Fire Department maintains and tests all department equipment throughout the year. Generators, portable pumps, chain saws, vent fans, and automatic defibrillators are tested bi-weekly. Ground ladders are cleaned and tested by an independent test company on an annual basis. All Self Contained Breathing Apparatus are cleaned and tested weekly, as well as serviced by the manufacturer annually.

FUTURE CAPITAL NEEDS

In developing our Capital Improvement Plan this past year, the Rindge Fire Department realized many future needs to maintain the highest level of readiness and protection to the Community of Rindge. The department members and officers spent many hours looking into the next six years and will begin to look further into the future in the new-year. As with any plan, it must be a living document and will change as the department changes. Below is an outline of the Rindge Fire Department's Capital Improvement Plan for the next six years.

Year 2001

- Install water treatment system
- Replace all Self-Contained Breathing Apparatus

Year 2002

- Replace 1980 Chevy Tanker

Year 2003

- Incorporate Ambulance Service into Fire Department
- Fire Station Improvements

Year 2004

- No Capital Improvements Scheduled

Year 2005

- No Capital Improvements Scheduled

Town Forest Fire Warden and State Forest Ranger Report

There are 2,200 Forest Fire Wardens and Deputy Forest Fire Wardens throughout the state. Each town has a Forest Fire Warden and several Deputy Wardens who assist the Forest Rangers with forest fire suppression, prevention, and law enforcement. The number of fires reported during the 2000 fire season was below average as referenced in the statistics below. Despite this, our network of fire towers and detection patrols were still quite busy with the fire towers being first to report over 135 fires. These fires were quickly and accurately reported to the local fire department for their prompt and effective suppression efforts. Wildland fires occurring in areas where homes are situated in the woodlands are a serious concern for both landowners and firefighters. Homeowners can help protect their homes by maintaining adequate green space around them and making sure that houses are properly identified with street numbers. Please contact the Forest Protection Bureau to request a brochure to assist you in assessing fire safety around your home and woodlands.

To aid your Forest Fire Warden, Fire Department and State Forest Ranger, contact your local Warden or Fire Department to fins out if a permit is required before doing **ALL** outside burning. Fire permits are required for any open burning unless the ground is completely covered with snow where the burning will be done. Violations of RSA 227-L:17, the fire permit law and the other burning laws of the State of New Hampshire are misdemeanors punishable by fines of up to $2,000 and/or a year in jail. Violators are also liable for all fire suppression costs.

There are eleven Forest Rangers who work for the New Hampshire Division of Forests and Lands, Forest Protection Bureau. Forest Rangers have investigated numerous complaints regarding violations of the timber harvest and forest fire laws, and taken enforcement action to ensure compliance. If you have any questions regarding forest fire laws or timber harvest laws, please call our office at 271-2217, or for general information visit our website at { HYPERLINK http://www.state.nh.us. }

The State of New Hampshire operates 15 fire towers, 2 mobile patrols and 3 contract aircraft patrols. This early detection system and reports from citizens aid in the quick response from local fire departments. These factors are critical in controlling the size of wildland fires, keeping the loss of property and suppression costs as low as possible. Due to permitting and fire safety concerns, please contact your local fire department **BEFORE** using portable outdoor fire places and vessels, including those constructed of clay, concrete or wire mesh.

Please contact you local fire department before doing **ANY** outside burning.

2000 FIRE STATISTICS
(All Fires reported thru November 10, 2000)

TOTALS BY COUNTY

	Numbers	Acres
Hillsborough	118	40
Rockingham	49	24
Merrimack	92	16
Belknap	54	13
cheshire	41	20
Strafford	58	13
Carroll	46	10
Grafton	16	7
Sullivan	12	2
Coos	30	4

	Total Fires	Total Acres
2000	516	149
1999	1301	452
1998	798	443

CAUSES OF FIRES REPORTED

Debris Burning	263
Miscellaneous	151
Smoking	30
Children	17
Campfire	16
Arson/Suspicious	14
Equipment Use	9
Lightning	9
Railroad	7

*Miscellaneous (powerlines, fireworks, structures OHRV, unknown)

Rindge Building Department Annual Report

Mr. Edgar Gadbois, Town Administrator
Town of Rindge
49 Payson Hill Road
Rindge, NH 03461

Mr. Gadbois:

The Year 2000 proved to be another busy year for the Town of Rindge Building Department. During the year my office performed over 400 inspections on permitted building projects. Customer service will continue to be a priority of the building department for the new-year. Among some changes planned for the Year 2001 are a pamphlet outlining the building permit process, data entry to better enforce the Town of Rindge Sign Ordinance and seeking the public's input into the building permit process for the Town of Rindge.

With continued low interest rates in 2000, the construction industry in Rindge continued to boom. The Town of Rindge Building Department issued one hundred twenty one (121) building sub-trade (plumbing, electrical or mechanical) permits; seventy six (76) accessory building (garages, sheds or additions) permits; forty four (44) new residential building permits and two (2) commercial building permits. All of these permits generated revenue to the Town of Rindge totaling **$32,330.65.**

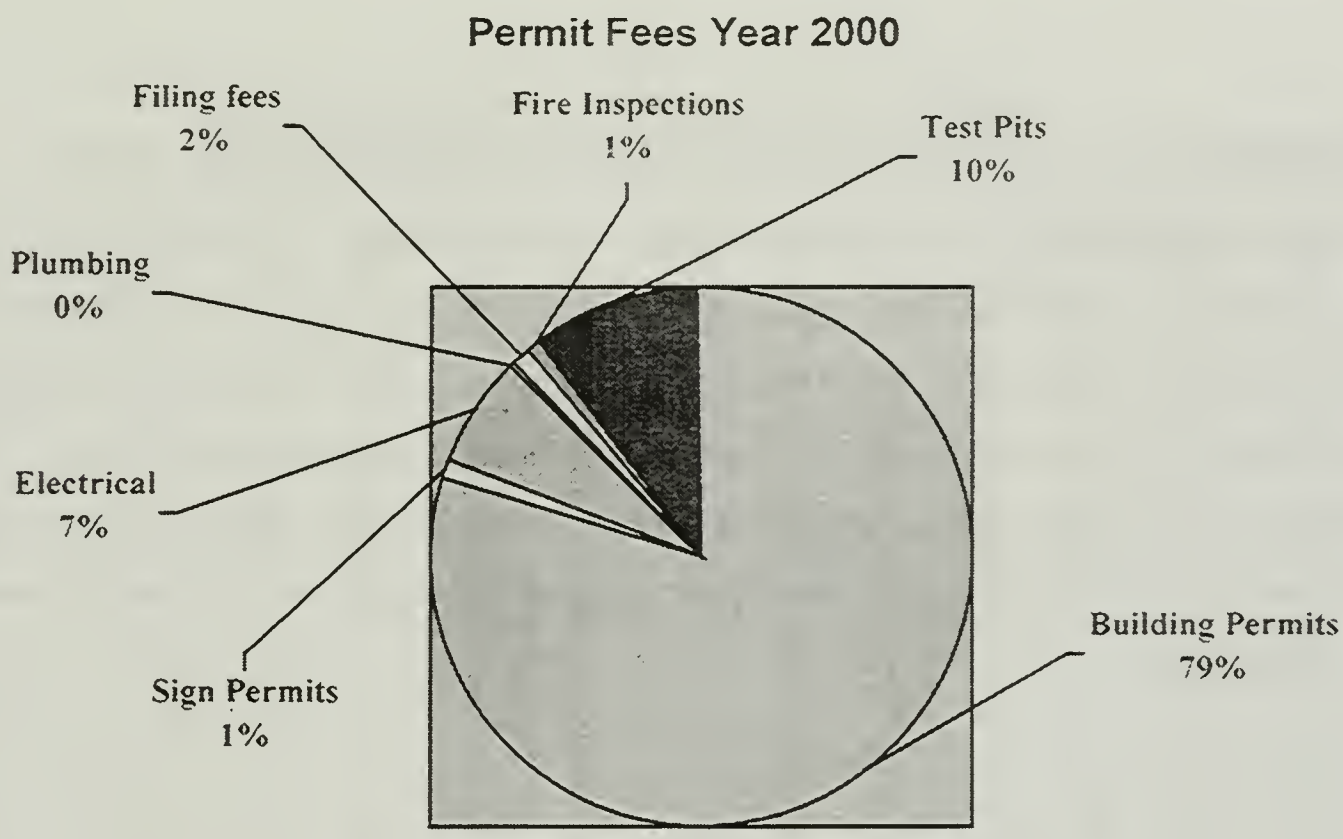
Permit Fees Year 2000
Filing fees 2%
Fire Inspections 1%
Test Pits 10%
Plumbing 0%
Electrical 7%
Sign Permits 1%
Building Permits 79%

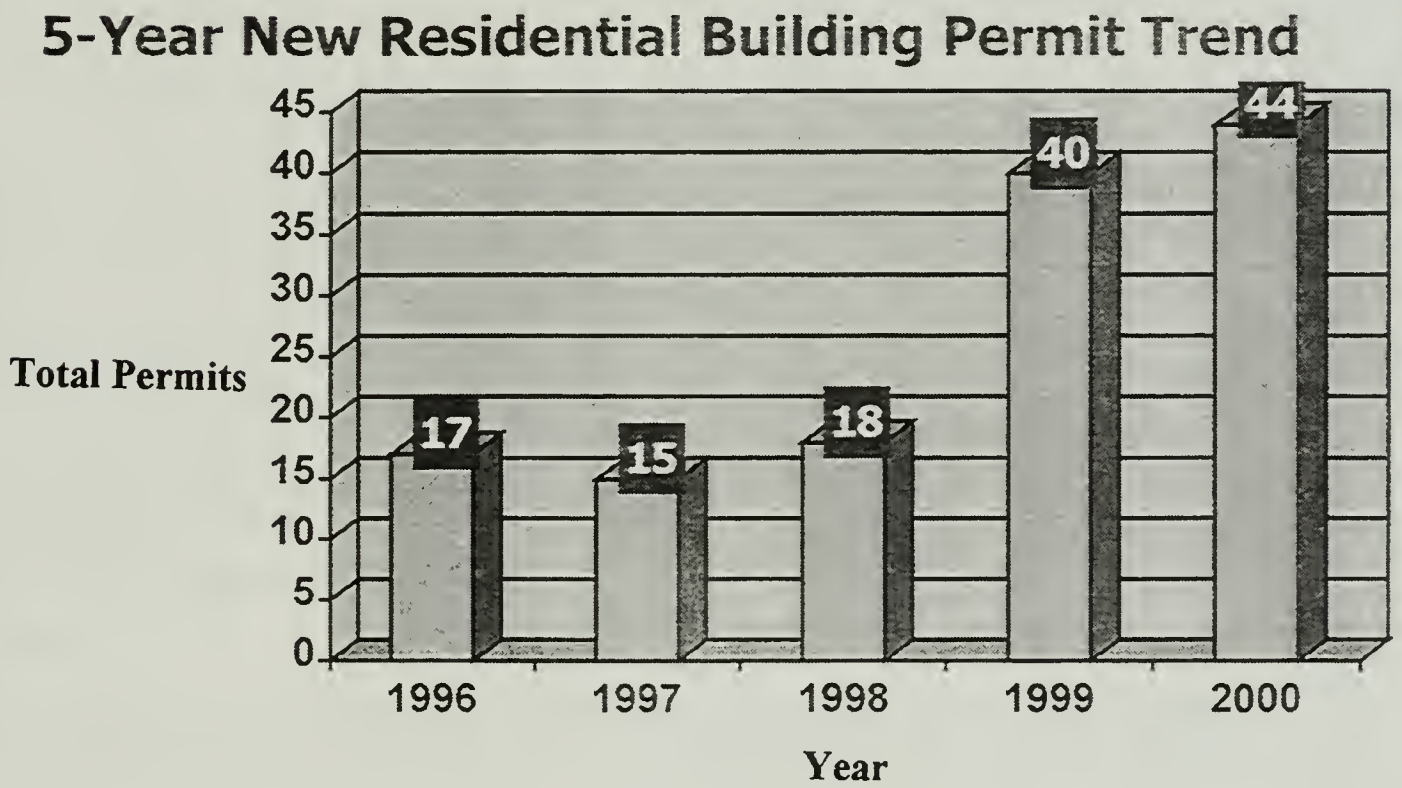
5-Year New Residential Building Permit Trend
Total Permits
45
40
35
30
25
20
15
10
5
0
17
15
18
40
44
1996
1997
1998
1999
2000
Year

As we look ahead, the Town of Rindge continues to grow and the Year 2001 shows no sign of the construction industry slowing down. With this growth we begin to see a strain on all town services and careful planning must be done to facilitate this growth. In addition to several new homes planned, a 15-lot sub-division is proposed on Middle Winchendon Road, and Franklin Pierce College is planning an addition to the library building, expanding it to become the Marlin Fitzwater Communications Center. I look forward to the new-year and working with the citizens of Rindge.

Sincerely,

Chris Christopoulos, Jr.

Chris Christopoulos, Jr.

Director of Public & Life Safety

Report of the Jaffrey Ambulance

	JAN	FEB	MAR	APR	MAY	JUNE	JULY	AUG	SEPT	OCT	NOV	DEC	TOTAL
FPC	4	3	2	3	0	0	0	2	10	9	7	6	46
Rindge	22	23	15	20	14	28	17	17	18	20	18	22	234
Jaffrey	53	44	45	34	42	40	51	42	38	42	40	43	514
Mutual Aid	1	3	1	0	4	0	2	0	3	1	1	3	19
Abdominal pain	4	3	3	2	1	3	6	0	2	2	2	2	30
Allergic reaction	3	0	1	1	0	1	0	1	1	1	2	0	11
Assault	1	0	0	1	0	0	0	0	0	0	0	0	2
Behavioral	2	2	0	0	0	0	0	1	0	0	2	2	9
Breathing diff.	12	15	8	10	11	13	12	9	4	5	12	15	126
Cardiac arrest	0	0	1	0	1	2	0	0	0	1	1	1	7
Chest pain	2	7	6	7	3	9	8	4	6	6	7	7	72
Cva	1	0	0	0	1	0	0	2	1	2	0	1	8
Details	0	1	0	0	1	0	0	1	0	0	1	0	4
Diabetic Emerg.	0	4	0	0	0	1	2	0	2	0	0	2	11
Emerg. Trans.	0	0	1	0	0	0	1	0	0	0	0	1	3
FALSE	3	0	3	1	1	1	3	0	0	0	0	0	12
Heat/Cold	1	0	0	0	0	0	0	0	0	0	0	0	1
Hemorrhage	2	2	0	0	1	3	0	2	2	2	0	1	15
Injury/pain	6	5	12	6	12	6	8	9	7	8	7	12	98
MVA	16	15	1	8	9	3	2	4	8	13	7	4	90
No Trans.	16	17	6	6	13	8	8	10	14	19	9	9	135
Non-emerg. Trans.	4	1	4	2	3	4	2	2	3	2	0	2	29
OB-GYN	0	0	0	0	0	0	0	0	0	0	3	0	3
Overdose	2	0	1	1	1	0	0	0	4	3	6	0	18
Public assist	3	1	1	1	1	1	1	1	0	3	3	4	20
Seizures	2	3	3	0	2	1	2	1	4	5	0	2	25
Sick/other	7	19	15	12	9	8	13	7	9	7	11	15	132
Standby	3	3	2	4	1	2	0	0	2	0	0	2	19
Trauma	5	1	4	1	3	5	12	12	16	9	8	12	88
Untimely Death	0	0	0	0	0	0	1	0	0	0	0	0	1
Total 2000 calls	80	75	64	57	60	68	69	61	69	72	66	74	815
Total 1999 calls	83	63	45	63	65	60	46	52	58	71	61	73	740
Total 2000 hours	385	358	374	272	267	375	267	344	301	298	282	349	3872
Total 1999 hours	382	294	211	312	350	303	262	290	259	303	258	394	3618
Total # hours for ambulance calls							3871						
Estimated # of hours for training/cont. ed.							1065						
Total # hours for 2000							4936						
Total # hours volunteered							4936	at 10 per hour		$	49360		
Total amount to maintain ambulance service										$	36085		
Total amount saved										$	85445		
As you can see from this report, this service could not operate without the volunteered time and dedication of its													
EMT's and auxiliary members. We do not receive any compensation for our time or training. The $10/hr represents													
the cost per hour if we were to be paid.													

Report of the Recreation Department

RINDGE RECREATION DEPARTMENT

2000

Annual Report

Rindge Recreation Department
49 Payson Hill Rd.
Rindge, NH 03461
recreation@town.rindge.nh.us

Phone: 899-2100
Fax: 899-2101
e-mail:
www.town.rindge.nh.us

Rindge Recreation Department

Annual Report - 2000

MISSION STATEMENT

The mission of the Rindge Recreation Department is to offer a variety of high caliber programs for all ages to meet the needs of the Rindge Community; and to provide & develop safe, quality recreational facilities that will serve the community now and for future generations.

The Recreation Department strives to offer a balanced selection of programs for the Rindge Community. I would like to thank the citizens of Rindge that took the time to fill-out and return our community recreation survey. You are our most valuable resource.

The year 2000 has brought some wonderful additions to the Recreation Department & the Rindge Community. There was a considerable amount of work done to Wellington Park. We have also been able to increase the programs that we currently offer, to better meet the needs of the community and provide a greater variety. These improvements and additions are listed below.



Major Facility Improvements:

1. New Wellington Park Pavilion
2. 4 New Picnic Tables
3. New Safety Lighting on Concession Stand & Camp Shed
4. New Light on Wellington Flag Pole
5. New Seats on West Rindge Common Swing Set
6. Concession Stand – Interior Construction
7. Wellington Concession Stand, Tennis Hit Wall, Camp Shed, Picnic Tables & Swing Set all received a paint job.
8. New Backboard & Rim at Wellington
9. Slush Machine in the Concession Stand
10. 2 New Sets of Aluminum Bleachers at Wellington
11. Tennis Courts – Cracks Filled & Lines Painted
12. New Set of Tennis Net poles
13. Flower Boxes by Wellington Sign & Flowers in Whiskey Barrels by Camp Shed.

Equipment Additions:

1. New Recreation Department Van – 15 passenger, tow hitch & cargo box
2. New Digital Camera

Program Additions:

1. Baby Sitting Courses
2. Teen CPR Courses
3. U-11 Coed Traveling Soccer Team
4. Held Home School Olympics Day
5. Arts & Crafts Classes – Youth & Adult (3 classes a month)
6. Senior Programming Committee – Meetings & Info. Sessions
7. Senior Trips (Monthly)
8. Pre-school Group(Weekly)
9. Coed Adult Soccer
10. Senior Fitness Classes (2 trial, weekly in January)
11. Senior Bingo (Monthly)
12. Men's Softball League
13. Youth Indoor Soccer League
14. RMS Rabbit Run/Food Drive
15. Play Soccer – Soccer Camp
16. Teen Semi-Formal Dance
17. Teen Pizza Party
18. BB/SB Umpire Clinic
19. RRD Ski Club

The Rindge Recreation Department would like to say thank you to Principal Stone & his staff at the Rindge Memorial School for their cooperation and help to offer the best possible programs. The Recreation Department is responsible for scheduling the school Monday through Friday 4pm to 10pm, and all day Saturday and Sunday.

The Revolving Account has become an asset to the department as a means to help create and expand program opportunities. This account allows revenue to self-fund a majority of our programs. Some programs have not yet become self-funded do to their immaturity. The department is very conscious of our registration fees; we strive to keep all activity fees as low as possible; also we are always trying to work out the most reasonable package for a trip to make it affordable for all.

www.town.rindge.nh.us

None of our programs or improvements would be possible without the support and dedication of the numerous coaches, volunteers, community leaders and benefactors. Community groups such as the Rindge Youth Athletic Association (R.Y.A.A.), Rindge Athletic Men's Society (R.A.M.S.), as was as numerous individuals and all the generous donors are the backbone of our programs. The Residents of Rindge are fortunate to have such an extraordinary group of individuals that make up the Rindge Recreation Committee. Their commitment and effort should be applauded by all. To the Committee and the Rindge community for all of their support and tireless dedication to the Rindge Recreation Department, we say "Thank You."

	1998	1999	2000	
Program	**# of Participants**	**# of Participants**	**# of Participants**	**Ages**
Youth Soccer	189	181	195	5 thru 13
Youth Basketball	190	198	201	5 thru 15
Traveling Basketball	78	79	80	5th thru 9th grade
T-Ball	52	48	52	5 & 6
Instructional	52	43	52	7 & 8
Bambino Softball	52	49	51	9 thru 12
Bambino Baseball	75	78	69	9 thru 12
After-School Ski Club	28	38	45	3rd thru 12th grade
RRD Summer Day Camp	75	219	307	6 thru 11

Respectfully submitted,

Todd D. Souza

Todd D. Souza
Recreation Director

Recreation Committee Members:
Peggi Brogan
John Ciarcia
Beth Clark
Lynn Derr
Jean Kundert
Nancy O'Loughlin
Kim Robie
Eric VanWagoner

Rindge Recreation Department

PROGRAMS

ADULT/SENIOR PROGRAMS:

Senior Fitness
Senior Bingo
Senior Coffee Hour
CPR Classes
Aerobics
Cathy's Cardio Kick
Boot Camp
Oil Painting
Arts and Crafts
Tae-Bod
Weight Watchers
Yoga
Walking Club
Tae Kwon Do

TRIPS:

Green Mountain Flyer
Tilton Outlets
Nutcracker
Boston Flower Show

SPORTS PROGRAMS:

Volleyball
BB/SB Umpire Clinic
Men's Softball
Over 30 Basketball
Co-Ed Soccer

FAMILY/SPECIAL PROGRAMS:

Breakfast w/ Santa
Easter Egg Hunt
Halloween Fun Night
Rindge 5K Classic
Summer Concerts
Tree Lighting
Rindge Supper Club
Home School Olympics
Odd Jobs Program
Toddler Playgroup

TEEN PROGRAMS:

Semi-Formal Dance
Pizza Party/Open Gym
CPR Certification Classes
Babysitting Certification Classes
Arts And Crafts

SPORTS:

J/R 13-15 Softball
J/R 13-15 Baseball
J/R Swim Team
Ski Program
Play Soccer Camp
Traveling Basketball

YOUTH PROGRAMS:

April Vacation Activities
February Vacation Activities
Dance Classes
Rabbit Run (Food Drive)
Ski program
Summer Day Camp

SPORTS PROGRAMS:

AAU Basketball
Bambino Baseball
AllStars-9 & 10 yrs.
AllStars- 11 yrs
AllStars-12 yrs.
Bambino Softball
AllStars 9& 10 yrs.
AllStars- 11 & 12 yrs.
Soccer Camp
Youth Basketball
FPC BB Clinic
Travelling Soccer
Indoor Soccer
Youth Soccer

PUBLIC FACILITIES

Facility Name	Primary-Use Activities	Acres
Wellington Park	Pavilion/Picnic Area Basketball Court Field Sports Playground 2 Tennis Courts	28
Town Forest	Natural Forest Area Snowmobiling Cross-Country Skiing	24
Memorial School	Field Sports Playground Special Events	3
Annett State Forest	Natural Forest Area Fishing Picnic Area Cross-Country Skiing Hunting Rest Area	1,155
Grassy Pond	Boating Water Sports -Fishing	131
Poole Pond	Water Sports Fishing	133
Contoocook Lake	Water Sports Fishing	420
Rindge Center & West Rindge Common	Special Events	

Rindge Recreation Department 2000 - 2001 Events & Sign-up Dates

After-School Ski Club Sign-ups: Mon, Oct 2, - Fri, Nov 3, 2000

Halloween Fun Night: Thurs, Oct 26, 2000

Basketball Sign-up: Mon, Nov 6 - Fri, Dec 1, 2000

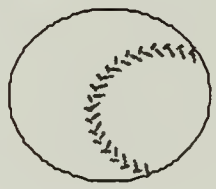

Tree Lighting Ceremony: Fri, Dec 1, 2000

Breakfast with Santa: Sat, Dec 2, 2000

Baseball & Softball Sign-up: Mon, Feb 12 - Fri, Mar 16, 2001

Easter Egg Eggstravaganza: Sat, April 7, 2001

2nd Annual Rabbit Run (Food Drive): Fri, April 6, 2001

Summer Day Camp: Mon, June 25 - Fri, Aug 10, 2001

Soccer Sign-up: Mon, July 30 - Fri, Aug 24, 2001

3rd Annual Rindge 5K Classic: Sat, Aug 25, 2001

Trustee of Trust Funds Scholarship Report

Rindge Trustee of Trust Fund
Scholarship Awards for 2000

Hale, Doran, Converse et al Scholarship Fund

Timothy Finch	Curry College
James Golisano	Franklin Pierce College
Lukas Hansen	University of New Hampshire
Maureen Lewis	University of New Hampshire
Katherine Marlowe	Smith College
Katy O'Keefe	St. Joseph's School of Nursing
Jessica Perry	Pace University
Elisa Pyer	University of Hartford

Oscar and May Thrasher Scholarship Fund

Joel Aho	Babson College
Isabel Aho	Bentley College
Kevin Bochicchio	Eastern Connecticut State College
Evan Breckenridge	Keene State College
Nathan Breckenridge	Keene State College
Rachel Bruno	Mount Wachusett Community College
Anthony Bussiere	Art Institute of Fort Lauderdale
William Esposito	Mount Wachusett Community College
Katie Esposito	LaSalle University
Neisha Creighton	Wingate University
Hannah Duffy	Keene State College
Caleb Durling	Northwestern University
Jacob Durling	Pomona College
Timothy Derr	Colby Sawyer College
Kelly Doherty	Keene State College
Kara Gilroy	Hartwick College
Hannah Halliday	Suffolk University
Jamie Jayne	Simmons College
Caitlin Duffy	Keene State College
Joshua LaFortune	Syracuse University
Jonathan Farmer	Syracuse University
Adam Lister	Northeastern University
Matthew Lister	University of New Hampshire
Sean Maher	Norwich University
Agatha Halliday	College of Saint Rose
Stephanie Majewski	Massachusetts College of Art
Kristin McCullough	Quinnipiac College
Sean O'Keefe	Franklin Pierce College
Heidi Elaine Olson	New Hampshire Technical College
Heidi Olson	Wheelock College
John McElroy	Keene State College
Jedadiah Paquin	Thompson College of Applied Science - UNH
Eric Parkkonen	Keene State College
Matthew O'Toole	Northeastern University
Nichole Primeau	University of New Hampshire
Shauna Hagstrom	Fitchburg State College
Erin Ricciardi	Northeastern University
Maire Theplana	Hesser College
Erica Ross	Keene State College
Sarah Rowe	Syracuse University
Jason Saunders	Keene State College
Wendy Scheuhing	Bates College
Kristin Trumpolt	Bentley College
Erin Tanner	Keuka College
Kathryn Teixeira	Keene State College
Marilee Vagaebre	Virginia Polytechnic Institute
Jamison VanDyke	Bentley College
Amanda Veautour	Sacred Heart College
Alison Walsh	Springfield College

Report of the Ingalls Memorial Library

Our volunteers have given us 1191 hours of service this year. We would like to thank: Joan Bray, Seth Chapman, Rose Dark, Kathy Fedorka, Betsy Harper, Flossie Hastings, Eva Hornak, Kathy Isakson, Carlton Jablonski, Leah Jablonski, Priscilla Leslie, Nancy Little, Alice Nagahiro, Mandy Paulowicz, Barbara Walsh and Margie Wetherbee for their dedication to the Ingalls Memorial Library. We would also like to thank parents and students from Franklin Pierce College for helping out with the summer reading program and other storytimes throughout the year. They all help to make our library run smoothly throughout the year.

The Friends of the Library have also done a great job for us, again, this the year. The pass for Strawberry Banke in Portsmouth is now available. Book sale money makes it possible for the group to purchase this pass for your use. Another pass we have available is to the Seacoast Science Center at Odiorne State Park in Rye provided by the generosity of the Rindge Woman's Club.

Our library is open 31 hours per week.
Number of Registered Borrowers : 3595

Adult Materials Checked Out in 2000: 15,368 (We Inter-library Loaned 487)
Children's Materials Checked Out in 2000: 13,539
Total Number of Checked Out Materials in 2000: 28,907

New Aquisitions: Adult Books 1070 Children's Books 470
Other 82 Other 29 (Videos, Audios, CD-Roms)

Number of Materials Owned: 28,946

Internet Use: 435 patrons used our internet service this year

Respectfully Submitted,

Diane Gardenour
Diane Gardenour
Library Director

Ingalls Memorial Library Report of the Trustees

Last March the Town voted to remove $350,000.00 from our Capital Reserve Fund to make the library handicap accessible. Since then much of the Trustees time has been spent meeting with our architect and members of the Building Committee.

The first part of this process was to remove asbestos from pipes and floor tiles. This was completed this past spring. Some of the preparatory work such as removing ceiling tiles, toilets, and sinks was done with the help of the building committee members and other library volunteers and members of the Friends group. Their efforts helped to lower our costs.

Or plan is to start the rest of the accessibility work in the spring of 2001. This work will include a new entrance and elevator into the building. We also have to provide heat to the new entrance area. Costs for new paint, carpet and furniture were not included into our budget. We are still concerned about ways to lower our heating and electric costs for the older sections of the library as well as our every-increasing space problems. Some may not be aware that all our books are not out on the shelves. Some are stored in our basement. If you are looking for a particular book, make sure to check the card catalog if you don't find it on our open stacks.

As many people in Town know, Clarence May who was our Chairman, passed away last spring. His humor, hard work and calming voice are missed by all of us in the library. Kathy Fedorka, who has been an active patron and volunteer, replaced him.

We would like to thank our Director and staff for their hard work during the year. We would also like to extend a special thanks to our volunteers, Friends group and Building Committee for their hours of extra effort.

Nancy Little
Nancy Little
Kathy Fedorka
Richard Isakson
Flo Marsh
Donald Umlauf

Ingalls Memorial Library
End of the Year Financial Report 2000

Cash on hand January 1, 2000		**$ 15,635.95**
Income: Trust Funds	$4,200.00	
Town of Rindge	$74,379.12	
Book Sales	$750.68	
Interest	$318.60	
Donations	$6,196.81	
Copier and FAX	$183.50	
TOTAL INCOME	**$ 86,028.71**	
TOTAL AMOUNT AVAILABLE		**$101,664.66**
EXPENDITURES: Wages, Salaries	$44,700.80	
Fica	$2,771.45	
Medicare	$648.16	
Telephone	$1,176.95	
Service Contracts	$1,149.00	
Electricity	$4,626.27	
Fuel Oil	$2,209.50	
Maintenance	$2,806.18	
Dues	$265.16	
Supplies, not office	$279.39	
Office Supplies	$1,157.67	
Postage	$291.00	
Computer	$2,171.45	
Books, A-V	$11,780.71	
Special Programs	$471.43	
Training	$74.00	
Miscellaneous	$418.00	
Transfer to Building Fund	$610.00	
TOTAL EXPENDITURE	**$77,907.12**	
CASH ON HAND DECEMBER 31, 2000		**$23,757.54**
WARRANT ARTICLE EXPENDITURE		**$23,365.67**

HCS - Home Healthcare, Hospice and Community Services

December 15, 2000

Board of Selectmen
P. O. Box 163
Rindge, New Hampshire 03461

Dear Selectmen:

Enclosed please find the HCS - Home Healthcare, Hospice and Community Services - Annual Report to Rindge. The Annual Report includes statistical and financial information about the services provided to residents this year. We hope that you will consider including this information in the Town Report to let residents know about the services that are available to them.

For the year 2001, we are requesting a home care appropriation of $4,759.00; this total is made up of $3,759.00 for membership services and $1,000.00 to be available for care that may be required beyond the membership services for residents who are low income and uninsured. "Membership services" include a basic package of services, such as assessment visits by the visiting nurse, prenatal care for low income women, well child clinics for income eligible families, home visits by the medical social worker and registered dietitian and wellness clinics held in Rindge.

We are also requesting an appropriation of $1,445.00 to continue the Meals-On-Wheels program for homebound residents. This request is based on the number of meals delivered in the town during 2000.

HCS continues to seek funding for patient care from a variety of sources. In 2000, funding from other sources, including state and federal assistance, helped us to contain the cost of home care services within the town's appropriation for the membership fee. Other funding can be uncertain, however, and we respectfully request that the home care appropriation remain at the current level.

Please do not hesitate to contact me at 352-2253 if you have any questions regarding this request.

Sincerely,

Susan Ashworth

Susan Ashworth
Director of Community Relations

HCS - HOME HEALTHCARE, HOSPICE AND COMMUNITY SERVICES
REPORT TO THE TOWN OF RINDGE
JANUARY 1, 2000 TO DECEMBER 31, 2000

ANNUAL REPORT

In 2000, HCS - Home Healthcare, Hospice and Community Services continued to provide home care and community services to the residents of Rindge. The following information represents a projection of HCS's activities in your community in 2000. The projection is based on actual services provided from January to September 2000 and an estimate of usage during October, November and December.

SERVICE REPORT

SERVICES OFFERED	SERVICES PROVIDED	
Nursing	1,087	Visits
Physical Therapy	160	Visits
Speech Pathology	3	Visits
Occupational Therapy	9	Visits
Medical Social Worker	19	Visits
Outreach	24	Visits
Homemaker Hours	84	Hours
Adult In-Home Care	1,297	Hours
Home Health Aide	800	Visits
Home & Community Based Services*	1,243	Hours
Nutritionist	0	Visits
Child Health Program	13	Children
Health Promotion Clinics	12	Clinics
Meals-On-Wheels	2,536	Meals

*Home and Community Based Care is a Medicaid program which offers extended home care services to individuals who are in need of nursing home level care but can be maintained at home for a lower cost.

Total Unduplicated Residents Served: 128

Prenatal care, hospice services and regularly scheduled wellness clinics and child health clinics are also available to residents. Town funding partially supports these services.

FINANCIAL REPORT

The actual cost of all services provided in 2000 with all funding sources is projected to be $201,794.00.

These services have been supported to the greatest extent possible by Medicare, Medicaid, other insurances, grants and patient fees. Services that were not covered by other funding have been supported by the town. In 2000, town support totaled $3,759.00 for home care and $1,445.00 for the meals-on-wheels program.

For 2001, we request a total appropriation of $4,759.00; $3,759 for the membership fee to cover basic services and $1,000.00 to be available should home care services beyond those covered in the membership fee be required for low income, uninsured residents. We are also requesting $1,445.00 for the Meals-On-Wheels program for Rindge residents. Thank you for your consideration.

Report of the History Committee

Over the years, the duties of the Rindge History committee and the Rindge Historical Society have overlapped. In this regard, the Society has taken on many of the projects of the History committee. However, we still remain active.

We continue to offer our services for genealogical inquiries. We get dozens a year from all over the United States. With the use of the "web" we've been able to help them delve into their past with wonderful results.

We also continue to keep files on the old homes in Rindge. We are always interested in hearing from anyone who has an old home so that we may catalogue it.

We also collect all old photos of Rindge. Over the years the town has lost many historic sites to fire. Unfortunately, neither the History Committee nor the Historical Society had pictures of them. Thanks to the generosity of many residents this past year we've acquired photographs of Rindge Center before the fire in the 1920's, as well as photographs of Rindge Center after the tornado of the same decade. These pictures have helped us preserve the historic integrity of the town.

Our annual Civil War program, which we provide for the fifth graders at the Rindge Memorial School went on as planned and was a sensation. The re-enactors from the 4th N.H. Volunteers outdid themselves again. These dedicated gentlemen who come from all over N.H. offer something new and exciting in their program every year. This year it was two drummers who taught the children the important role of drums played in battle. This program is funded by P.O.O.R. and the History Committee would like to thank them for their generosity.

Last, but not least, RESEARCHERS WANTED! Do you have a particular interest in a specific area, ie, railroads, one of Rindge's many lakes, commerce, etc. and would like to help us in our research? We need you!

If you are interested in helping with our work, please call the writer, Linda Bussiere at 899-5558.

Once again we'd like to thank all of those who've helped us and continue to help us preserve the history of Rindge.

Respectfully Submitted,
Linda Bussiere, Secretary

Amy Raymond, Chairman
Linda Bussiere, Secretary
Edward Brummer
Dr. Joseph Gosling
James Jenkins
Barbara Rice
Elizabeth Sampson

Report of the Rindge Rails/Trails Organization

A year ago, a new Rindge Organization was created and approved by the state – The Rindge Rails/Trails Organization. The purpose is to help oversee and maintain the six miles of Railbed, formerly the Boston & Maine Railroad, which runs from Winchendon to Jaffrey. Members of the Rindge Snowmobile Club had been voluntarily doing work on the Trail for some years previously.

The new organization was originally approved and sponsored by the Rindge Chamber of Commerce Board of Directors in January of 2000 and then received state approval in March 2000. The idea and function of Rindge Rails/Trails is to oversee activities on the six miles of trail, formerly railbed, which runs from South to North through the middle of the Town. The old depot was in West Rindge Village. The uses of the trail will be both educational and recreational – that is for anything from nature walks by students to Snowmobiling, Skiing, Horse Riding and Other Recreational Activities. There are, however, certain Recreational Activities, which are expressly forbidden by the state. These include all motorized vehicles, except Snowmobiles and ATV's and these only during the snow season. This is mandated by state law. To help implement this, there are metal bar gates anywhere the trail crosses a road, which are locked except during the times of snow cover.

Since its creation last year, Rindge Rails/Trails has been able to accomplish much. We have established a good, working relationship with Franklin Pierce College and hope to do the same with the district schools. The nine member board is a good sample of Town institutions: Chamber of Commerce, Snowmobile Club, Franklin Pierce College, Selectman, School Committee Member, and a Newspaper Reporter. The board members serve for Three-Years with three coming up for election each year. Meetings are once a month.

A brochure has been designed and printed. The design was by a Franklin Pierce College Student. It is available at the Town Offices and at 17 Hunt Hill Road, which is our present Headquarters and Address.

Respectfully Submitted,
James Jenkins
James S. Jenkins, Chairman

Board Members:

Arlene Aicholtz	Robert Judkins
Dennis Casey	James Leger
Douglas Heywood	Eric Poor
Linda Hunt	Fred Rogers

2000 Total Wages

BOARD OF SELECTMEN	
DOUGLAS HEYWOOD	$2,000.00
MICHAEL WHITNEY	$1,860.00

TOWN OFFICE	
LYNNE AHO	$3,700.00
JULIE BURGESS	$27,825.71
ADRIENNE HUDSON	$6,500.00
PATTY ROBBINS	$29,905.44
CARL WEBER	$49,208.40

RECREATION	
TODD SOUZA	$30,280.39
MARGARET BROGAN	$6,761.25
JOSH LAFORTUNE	$2,051.00
JENNIFER MCCALL	$573.75
KIM ROBIE	$797.51
LINDSEY VEAUTOUR	$1,853.50

PLANNING BOARD	
SHARON O'KEEFE	$19,319.63
KATHERINE DUFFY	$325.75
TIMOTHY HALLIDAY	$316.73
RICHARD ISAKSON	$361.80
CHRISTOPHER KUNDERT	$423.60
GERALD PARKER	$218.88
DAVID TOWER	$303.86
JOHN VORFIELD	$271.67
CHEVES WALLING	$324.46

POLICE DEPARTMENT	
JOSEPH COLLINS	$11,267.28
DAVID BLAKE	$40,970.94
DAVID COLLUM	$22,059.49
IAN DONOVAN	$37,198.53
LAWRENCE HARRIS	$8,485.00
VANESSA LARAMIE	$1,210.50
THOMAS LEMIRE	$40,624.72
WILLIAM O'NEIL	$14,006.25
RUSSELL ST. PIERRE	$20,060.58
AARON THOMPSON	$38,862.06
DORIS WAGNER	$21,712.83

ELECTION & REGISTRATION	
SENJA BICKFORD	$74.68
MARGARET BRUMMER	$288.41
LILA BURBANK	$830.30
LINDA BUSSIERE	$25.75

ELECTION & REGISTRATION con't	
GERALDINE DUCHARME	$397.69
JANET GORDON	$790.25
MARYANN HARPER	$126.18
ROBERT HUDSON	$221.45
CAROLE KNIGHT	$25.75
ROBERTA LETOURNEAU	$46.35
NORMAN MAY	$37.34
AMY RAYMOND	$270.23
BARBARA WELLS	$231.75

BOARD OF ADJUSTMENT	
JEANNE CARGUILO	$1,242.00
KATHY ISAKSON	$153.21
RICHARD MELLOR	$149.35
PAULA SUMNER	$128.75
REDVERS WHITE	$108.15

WELFARE	
MARABETH FARMER	$3,006.44

HIGHWAY	
BERNARD AHO	$5,281.74
JEFFREY ALBERT	$28,238.48
ROBB ANDERSON	$32,531.37
BRUCE BERRY	$42,375.58
MICHAEL CLOUTIER SR	$34,373.19
RICHARD CLOUTIER	$26,363.69
ANDREW DUBE	$12,164.67
STEVE GENDRON	$12,456.57
PAUL HODGMAN	$185.00
FREDERICK HODGMAN	$7,199.37
ROBERT KNIGHT JR.	$9,435.76
WILLIAM RAVELLETTE	$173.21
EDWARD ROURKE	$17,020.39
MICHAEL WHITEHEAD	$13,592.86

TOWN CLERK/ TAX COLLECTOR	
CAROL DONOVAN	$37,177.60
NANCY MARTIN	$16,772.83

LIBRARY	
GEORGIANNA CONNOR	$7,942.44
KATHERINE FEDORKA	$63.00
DIANE GARDENOUR	$19,900.96
RAYMOND HOYT	$3,313.08
JEANNE OLSON	$9,287.18
LISA WILEY	$4,295.36

FIRE DEPARTMENT

CHRIS CHRISTOPOULOS	$38,670.69	BRETT JACOBOSON	$556.50
TIMOTHY LABONTE	$22,104.70	ROLAND LAVOIE	$84.50
JUSTIN BASSETT	$250.51	KEVIN LUCZKO	$2,089.13
TOM DARDAS	$991.26	SHAWN MANNING	$204.01
PRISCILLA DEHOTMAN	$48.75	TIM MCALEAVEY	$756.22
RICKARD DONOVAN	$3,533.14	DALE NORBY	$2,293.76
DEBRA DOUGLAS	$4,919.90	DAVID PUGH	$3,103.29
SCOTT ELLIS	$333.50	ALEXANDRA REMES	$947.02
RUSS EVANS	$701.01	ANDREW ROBBLEE	$23.76
ROBERT FAAS JR	$2,717.76	MATTHEW ROBBLEE	$23.76
JONATHAN FLAGG	$556.60	STEPHEN ROBBLEE	$1,018.40
ANDREW FLECCA	$45.54	TODD SOUZA	$1,136.13
CHRIS GOYETTE	$775.64	BRIAN STARK	$1,162.77
BRANDIE HADDEN	$1,112.64	DAVID THISTLE	$1,046.67
JOSEPH HANNON	$304.02	PAUL VanSTEENSBURG	$317.14
SCOTT HESS	$26.25	ROBERT WALLINGFORD III	$71.88
EDWARD HOARD	$1,113.00	KENNETH WHICKER	$2,419.39

(Wages include Overtime, Detail & Witness Wages)

Town Report Subscription Form

TOWN REPORT SUBSCRIPTION FORM

___ YES, I would like to receive a Town Report in the mail. My name and address are below.

___ NO, I would rather pick my Town Report up at the Town Office or at Town Meeting. My name is below.

Name_____

Address _____

City _____ State _____ Zip _____

If my address should change in the year, I will notify the town of this change so that my Town Report is mailed to the correct address. **Please drop off at the Selectmen's Office by November 1, or mail to Town of Rindge, PO Box 163, Rindge, NH 03461.**

TOWN REPORT SUBSCRIPTION FORM

___ YES, I would like to receive a Town Report in the mail. My name and address are below.

___ NO, I would rather pick my Town Report up at the Town Office or at Town Meeting. My name is below.

Name_____

Address _____

City _____ State _____ Zip _____

If my address should change in the year, I will notify the town of this change so that my Town Report is mailed to the correct address. **Please drop off at the Selectmen's Office by November 1, or mail to Town of Rindge, PO Box 163, Rindge, NH 03461.**

Financial Reports

MS 6 Report
Auditors Report
Trustee of Trust Funds Report

MS
REVISED

STATE OF NEW HAMPSHIRE
DEPARTMENT OF REVENUE ADMINISTRATION
MUNICIPAL SERVICES DIVISION
P.O. BOX 487, CONCORD, NH 03302-0487
(603)271-3397

BUDGET OF THE TOWN/CITY

OF: Town of Rindge

Appropriations and Estimates of Revenue for the Ensuing Year January 1, 01 to December 31, 01

or Fiscal Year From _____ to _____

IMPORTANT:

Please read RSA 32:5 applicable to all municipalities.

1. Use this form to list the entire budget in the appropriate recommended and not recommended area. This means the operating budget and all special and individual warrant articles must be posted.

2. Hold at least one public hearing on this budget.

3. When completed, a copy of the budget must be posted with the warrant. Another copy must be placed on file with the town clerk, and a copy sent to the Department of Revenue Administration at the above address.

This is to certify that this budget was posted with the warrant on the (date) February 14, 2001

GOVERNING BODY (SELECTMEN)
Please sign in ink.

Michael L. Whitney, Chairman

H. Benson Walen

THIS BUDGET SHALL BE POSTED WITH THE TOWN WARRANT

1	2	3	4	5	6	7
Acct.#	PURPOSE OF APPROPRIATIONS (RSA 32:3,V)	WARR. ART.#	Appropriations Prior Year As Approved by DRA	Actual Expenditures Prior Year	APPROPRIATIONS ENSUING FY (RECOMMENDED)	APPROPRIATIONS ENSUING FY (NOT RECOMMENDED)
	GENERAL GOVERNMENT		XXXXXXXXX	XXXXXXXXX	XXXXXXXXX	XXXXXXXXX
4130-4139	Executive		73,656	69,322	68,632	
4140-4149	Election,Reg.& Vital Statistics		48,829	51,586	51,066	
4150-4151	Financial Administration		141,288	148,794	162,938	
4152	Revaluation of Property		15,500	13,681	14,300	
4153	Legal Expense		25,000	16,846	24,000	
4155-4159	Personnel Administration		-X-	-X-	-X-	
4191-4193	Planning & Zoning		40,513	42,098	48,685	
4194	General Government Buildings		61,289	54,331	69,604	
4195	Cemeteries		8,689	9,006	9,889	
4196	Insurance		37,958	29,157	39,957	
4197	Advertising & Regional Assoc.		-X-	-X-	-X-	
4199	Other General Government		5,750	47,763	5,500	
	PUBLIC SAFETY		XXXXXXXXX	XXXXXXXXX	XXXXXXXXX	XXXXXXXXX
4210-4214	Police		353,763	342,903	367,607	
4215-4219	Ambulance		7,000	7,000	7,000	
4220-4229	Fire		182,633	175,945	206,874	
4240-4249	Building Inspection		-X-	-X-	-X-	
4290-4298	Emergency Management		2,679	2,228	2,679	
4299	Other (Including Communications)		11,702	9,360	12,067	
	AIRPORT/AVIATION CENTER		XXXXXXXXX	XXXXXXXXX	XXXXXXXXX	XXXXXXXXX
4301-4309	Airport Operations					
	HIGHWAYS & STREETS		XXXXXXXXX	XXXXXXXXX	XXXXXXXXX	XXXXXXXXX
4311	Administration		-X-	-X-	-X-	
4312	Highways & Streets		638,120	568,291	699,411	
4313	Bridges		-X-	-X-	-X-	
4316	Street Lighting		7,200	6,832	6,500	
4319	Other		-X-	-X-	-X-	
	SANITATION		XXXXXXXXX	XXXXXXXXX	XXXXXXXXX	XXXXXXXXX
4321	Administration		-X-	-X-	-X-	
4323	Solid Waste Collection		-X-	-X-	-X-	
4324	Solid Waste Disposal		120,346	118,919	149,371	
4325	Solid Waste Clean-up		-X-	-X-	-X-	

1	2	3	4	5	6	7
Acct.#	PURPOSE OF APPROPRIATIONS (RSA 32:3,V)	WARR. ART.#	Appropriations Prior Year As Approved by DRA	Actual Expenditures Prior Year	APPROPRIATIONS ENSUING FY (RECOMMENDED)	APPROPRIATIONS ENSUING FY (NOT RECOMMENDED)
	SANITATION cont.		XXXXXXXXX	XXXXXXXXX	XXXXXXXXX	XXXXXXXXX
4326-4329	Sewage Coll. & Disposal & Other					
	WATER DISTRIBUTION & TREATMENT		XXXXXXXXX	XXXXXXXXX	XXXXXXXXX	XXXXXXXXX
4331	Administration					
4332	Water Services					
4335-4339	Water Treatment, Conserv.& Other					
	ELECTRIC		XXXXXXXXX	XXXXXXXXX	XXXXXXXXX	XXXXXXXXX
4351-4352	Admin. and Generation					
4353	Purchase Costs					
4354	Electric Equipment Maintenance					
4359	Other Electric Costs					
	HEALTH		XXXXXXXXX	XXXXXXXXX	XXXXXXXXX	XXXXXXXXX
4411	Administration		1,804	1,664	2,805	
4414	Pest Control					
4415-4419	Health Agencies & Hosp. & Other					
	WELFARE		XXXXXXXXX	XXXXXXXXX	XXXXXXXXX	XXXXXXXXX
4441-4442	Administration & Direct Assist.		33,630	17,186	30,630	
4444	Intergovernmental Welfare Pymnts					
4445-4449	Vendor Payments & Other					
	CULTURE & RECREATION		XXXXXXXXX	XXXXXXXXX	XXXXXXXXX	XXXXXXXXX
4520-4529	Parks & Recreation		68,263	68,626	78,691	
4550-4559	Library		67,970	74,424	81,619	
4583	Patriotic Purposes		975	879	900	
4589	Other Culture & Recreation		-X-	-X-	-X-	
	CONSERVATION		XXXXXXXXX	XXXXXXXXX	XXXXXXXXX	XXXXXXXXX
4611-4612	Admin.& Purch. of Nat. Resources		1,156	1,067	1,506	
4619	Other Conservation					
4631-4632	REDEVELOPMNT & HOUSING					
4651-4659	ECONOMIC DEVELOPMENT					
	DEBT SERVICE		XXXXXXXXX	XXXXXXXXX	XXXXXXXXX	XXXXXXXXX
4711	Princ.- Long Term Bonds & Notes		14,949	14,949	16,145	
4721	Interest-Long Term Bonds & Notes		2,488	2,488	1,291	
4723	Int. on Tax Anticipation Notes		-X-	-X-	-X-	

1	2	3	4	5	6	7
Acct.#	PURPOSE OF APPROPRIATIONS (RSA 32:3.V)	WARR. ART.#	Appropriations Prior Year As Approved by DRA	Actual Expenditures Prior Year	APPROPRIATIONS ENSUING FY (RECOMMENDED)	APPROPRIATIONS ENSUING FY (NOT RECOMMENDED)
	DEBT SERVICE cont.		xxxxxxxxx	xxxxxxxxx	xxxxxxxxx	xxxxxxxxx
4790-4799	Other Debt Service					
	CAPITAL OUTLAY		xxxxxxxxx	xxxxxxxxx	xxxxxxxxx	xxxxxxxxx
4901	Land					
4902	Machinery, Vehicles & Equipment					
4903	Buildings					
4909	Improvements Other Than Bldgs.					
	OPERATING TRANSFERS OUT		xxxxxxxxx	xxxxxxxxx	xxxxxxxxx	xxxxxxxxx
4912	To Special Revenue Fund					
4913	To Capital Projects Fund					
4914	To Enterprise Fund					
	Sewer-					
	Water-					
	Electric-					
	Airport-					
4915	To Capital Reserve Fund		104,847	81,960	72,460	
4916	To Exp.Tr.Fund-except #4917					
4917	To Health Maint. Trust Funds					
4918	To Nonexpendable Trust Funds					
4919	To Agency Funds					
	SUBTOTAL 1		2,077,997	1,977,305	2,232,127	

If you have a line item of appropriations from more than one warrant article, please use the space below to identify the make-up of the the line total for the ensuing year.

Acct. #	Warr. Art. #	Amount	Acct. #	Warr. Art. #	Amount

raised by bonds or notes; 3) appropriation to a separate fund created pursuant to law, such as capital reserve funds or trust funds; 4) an appropriation designated on the warrant as a special article or as a nonlapsing or nontransferable article.

1	2	3	4	5	6	7
Acct.#	PURPOSE OF APPROPRIATIONS (RSA 32:3.V)	WARR. ART.#	Appropriations Prior Year As Approved by DRA	Actual Expenditures Prior Year	APPROPRIATIONS ENSUING FY (RECOMMENDED)	APPROPRIATIONS ENSUING FY (NOT RECOMMENDED)
	Recreation Rev. Fund	24			17,000	
	Conservation Commiss.	25			17,000	
	SUBTOTAL 2 RECOMMENDED		XXXXXXXXXX	XXXXXXXXXX		XXXXXXXXXX

"INDIVIDUAL WARRANT ARTICLES"

Individual" warrant articles are not necessarily the same as "special warrant articles". Individual warrant articles might be negotiated cost items for labor agreements or items of a one time nature you wish to address individually.

	1	2	3	4	5	6	7
	Acct.#	PURPOSE OF APPROPRIATIONS (RSA 32:3.V)	WARR. ART.#	Appropriations Prior Year As Approved by DRA	Actual Expenditures Prior Year	APPROPRIATIONS ENSUING FY (RECOMMENDED)	APPROPRIATIONS ENSUING FY (NOT RECOMMENDED)
Tax		Recreation	4	x	x	10,000	
Tax		Recreation Equipment	5	x	x	10,000	
Refund		Repair Meeting Hall SUP	8	x	x	150,000	
Refund		Repair Church - Fire	9	x	x	130,000	
Refund		Purchase DPW Truck	10	x	x	50,500	
Refund		Police Computer	11	x	x	29,000	
Tax		Prosecutor	12	x	x	45,165	
		SUBTOTAL 3 RECOMMENDED		XXXXXXXXXX	XXXXXXXXXX		XXXXXXXXXX

5 a

raised by bonds or notes; 3) appropriation to a separate fund created pursuant to law, such as capital reserve funds or trust funds; 4) an appropriation designated on the warrant as a special article or as a nonlapsing or nontransferable article.

1	2	3	4	5	6	7
Acct.#	PURPOSE OF APPROPRIATIONS (RSA 32:3.V)	WARR. ART.#	Appropriations Prior Year As Approved by DRA	Actual Expenditures Prior Year	APPROPRIATIONS ENSUING FY (RECOMMENDED)	APPROPRIATIONS ENSUING FY (NOT RECOMMENDED)
	SUBTOTAL 2 RECOMMENDED		XXXXXXXXXX	XXXXXXXXXX		XXXXXXXXXX

"INDIVIDUAL WARRANT ARTICLES"

Individual" warrant articles are not necessarily the same as "special warrant articles". Individual warrant articles might be negotiated cost items for labor agreements or items of a one time nature you wish to address individually.

	1	2	3	4	5	6	7
	Acct.#	PURPOSE OF APPROPRIATIONS (RSA 32:3.V)	WARR. ART.#	Appropriations Prior Year As Approved by DRA	Actual Expenditures Prior Year	APPROPRIATIONS ENSUING FY (RECOMMENDED)	APPROPRIATIONS ENSUING FY (NOT RECOMMENDED)
fund		Fire Dept Water Syst	13	x	x	12,000	
Tax		Library	14	x	x	25,000	
fund		Library Repair	15	x	x	108,781	
fund		Scale Recy Plant	16	x	x	38,000	
Tax		Conservation Fund	18	x	x	5,000	
Tax		Home Health Care		x	x	1,445	
		SUBTOTAL 3 RECOMMENDED		XXXXXXXXXX	XXXXXXXXXX	XXX	XXXXXXXXXX

5 b

raised by bonds or notes; 3) appropriation to a separate fund created pursuant to law, such as capital reserve funds or trust funds; 4) an appropriation designated on the warrant as a special article or as a nonlapsing or nontransferable article.

	1	2	3	4	5	6	7
	Acct.#	PURPOSE OF APPROPRIATIONS (RSA 32:3.V)	WARR. ART.#	Appropriations Prior Year As Approved by DRA	Actual Expenditures Prior Year	APPROPRIATIONS ENSUING FY (RECOMMENDED)	APPROPRIATIONS ENSUING FY (NOT RECOMMENDED)
~~Tax~~				X	X		
~~Tax~~				X	X		
	SUBTOTAL 2 RECOMMENDED			XXXXXXXXX	XXXXXXXXX		XXXXXXXXX

"INDIVIDUAL WARRANT ARTICLES"

Individual" warrant articles are not necessarily the same as "special warrant articles". Individual warrant articles might be negotiated cost items for labor agreements or items of a one time nature you wish to address individually.

	1	2	3	4	5	6	7
	Acct.#	PURPOSE OF APPROPRIATIONS (RSA 32:3.V)	WARR. ART.#	Appropriations Prior Year As Approved by DRA	Actual Expenditures Prior Year	APPROPRIATIONS ENSUING FY (RECOMMENDED)	APPROPRIATIONS ENSUING FY (NOT RECOMMENDED)
~~Refund~~		Hist Soc Land Purch	21	x	x	45,000	
Tax		Study Recy Plant	23	x	x	56,000	
	SUBTOTAL 3 RECOMMENDED			XXXXXXXXX	XXXXXXXXX		XXXXXXXXX

5c

Budget - Town/City of _____ FY _____

1	2	3	4	5	6
Acct.#	SOURCE OF REVENUE	WARR. ART.#	Estimated Revenues Prior Year	Actual Revenues Prior Year	ESTIMATED REVENUES ENSUING YEAR
	TAXES		XXXXXXXXX	XXXXXXXXX	XXXXXXXXX
3120	Land Use Change Taxes				
3180	Resident Taxes				
3185	Timber Taxes		10,000	10,884	10,000
3186	Payment in Lieu of Taxes		5,000	8,711	7,000
3189	Other Taxes (Boat)		12,000	14,757	14,000
3190	Interest & Penalties on Delinquent Taxes		75,000	70,687	65,000
	Inventory Penalties				-X-
3187	Excavation Tax ($.02 cents per cu yd)				-X-
3188	Excavation Activity Tax				-X-
	LICENSES, PERMITS & FEES		XXXXXXXXX	XXXXXXXXX	XXXXXXXXX
3210	Business Licenses & Permits		26,754	34,122	25,000
3220	Motor Vehicle Permit Fees		600,000	590,345	550,000
3230	Building Permits		-X-	-X-	-X-
3290	Other Licenses, Permits & Fees		16,924	18,158	15,200
3311-3319	FROM FEDERAL GOVERNMENT			1,596	-0-
	FROM STATE		XXXXXXXXX	XXXXXXXXX	XXXXXXXXX
3351	Shared Revenues		159,304	180,351	218,145
3352	Meals & Rooms Tax Distribution				
3353	Highway Block Grant		109,661	117,873	126,062
3354	Water Pollution Grant				-X-
3355	Housing & Community Development				-X-
3356	State & Federal Forest Land Reimbursement		1,940	-0-	2,000
3357	Flood Control Reimbursement		-X-	-X-	-X-
3359	Other (Including Railroad Tax)		1,811	1,839	1,700
3379	FROM OTHER GOVERNMENTS	Court House	8,624	8,392	8,400
	CHARGES FOR SERVICES		XXXXXXXXX	XXXXXXXXX	XXXXXXXXX
3401-3406	Income from Departments		55,000	39,693	40,000
3409	Other Charges Town Reimbursement		21,985	5,975	600
	MISCELLANEOUS REVENUES		XXXXXXXXX	XXXXXXXXX	XXXXXXXXX
3501	Sale of Municipal Property				-0-
3502	Interest on Investments		57,921	78,077	69,840
3503-3509	Other Historic & Town Clerk & Ward Fund - 45,000		384	537	45,000

1	2	3	4	5	6
Acct.#	SOURCE OF REVENUE	WARR. ART.#	Estimated Revenues Prior Year	Actual Revenues Prior Year	ESTIMATED REVENUES ENSUING YEAR
	INTERFUND OPERATING TRANSFERS IN		XXXXXXXXXX	XXXXXXXXXX	XXXXXXXXXX
3912	From Special Revenue Funds				
3913	From Capital Projects Funds				
3914	From Enterprise Funds				
	Sewer - (Offset)				
	Water - (Offset)				
	Electric - (Offset)				
	Airport - (Offset)				
3915	From Capital Reserve Funds		183,908	329,190	514,281
3916	From Trust & Agency Funds		29,127	28,129	29,000
	OTHER FINANCING SOURCES		XXXXXXXXXX	XXXXXXXXXX	XXXXXXXXXX
3934	Proc. from Long Term Bonds & Notes		-x-	-x-	-x-
	Amts VOTED From F/B ("Surplus")				79,000
	Fund Balance ("Surplus") to Reduce Taxes				
	TOTAL ESTIMATED REVENUE & CREDITS				

"BUDGET SUMMARY"

SUBTOTAL 1 Appropriations Recommended (from page 4)	2,232,127
SUBTOTAL 2 Special Warrant Articles Recommended (from page 5)	34,000
SUBTOTAL 3 "Individual" Warrant Articles Recommended (from page 5)	711,891
TOTAL Appropriations Recommended	2,978,018
Less: Amount of Estimated Revenues & Credits (from above column 6)	1,820,228
Estimated Amount of Taxes to be Raised	1,157,790

MASON+RICH
PROFESSIONAL ASSOCIATION
CERTIFIED PUBLIC ACCOUNTANTS

INDEPENDENT AUDITOR'S REPORT

June 2, 2000

Board of Selectmen
Town of Rindge
Rindge, New Hampshire

We have audited the accompanying general purpose financial statements of the Town of Rindge, New Hampshire, as of December 31, 1999 and for the year then ended. These general purpose financial statements are the responsibility of the Town's management. Our responsibility is to express an opinion on these general purpose financial statements based on our audit.

We conducted our audit in accordance with generally accepted auditing standards. Those standards require that we plan and perform the audit to obtain reasonable assurance about whether the general purpose financial statements are free of material misstatement. An audit includes examining, on a test basis, evidence supporting the amounts and disclosures in the general purpose financial statements. An audit also includes assessing the accounting principles used and significant estimates made by management, as well as evaluating the overall general purpose financial statement presentation. We believe that our audit provides a reasonable basis for our opinion.

In our opinion the general purpose financial statements referred to in the first paragraph present fairly, in all material respects, the financial position of the Town of Rindge, New Hampshire, as of December 31, 1999 and the results of its operations and the cash flows of its proprietary and similar trust fund types for the year then ended in conformity with generally accepted accounting principles.

Our audit was made for the purpose of forming an opinion on the general purpose financial statements taken as a whole. The accompanying combining and individual fund financial statements listed as supporting schedules in the table of contents are presented for purposes of additional analysis and are not a required part of the general purpose financial statements of the Town of Rindge, New Hampshire. Such information has been subjected to the auditing procedures applied in the audit of the general purpose financial statements and, in our opinion, is fairly stated in all material respects in relation to the general purpose financial statements taken as a whole.

Respectfully submitted,

Mason + Rich, P.A.

MASON + RICH PROFESSIONAL ASSOCIATION
Certified Public Accountants

SIX BICENTENNIAL SQUARE
CONCORD
NEW HAMPSHIRE
03301
FAX: (603) 224-2613
(603) 224-2000

1247 WASHINGTON ROAD
SUITE B
P.O. BOX 520
RYE
NEW HAMPSHIRE
03870-0520
FAX: (603) 964-6105
(603) 964-7070

MEMBER
AMERICAN INSTITUTE OF
CERTIFIED PUBLIC ACCOUNTANTS
PRIVATE COMPANIES
PRACTICE SECTION

TOWN OF RINDGE, NEW HAMPSHIRE
COMPARATIVE DATA - GENERAL FUND
AS SUMMARIZED FROM AUDITED STATEMENTS

	1994	%	1995	%	1996	%	1997	%	1998	%	1999	%
Revenues												
Property Taxes, Net of Overlay	$5,522,251	84.4%	$5,529,635	84.0%	$5,951,987	84.5%	$6,052,519	84.6%	$6,207,818	83.9%	$5,515,866	81.6%
Other Taxes, Interest and Penalties	202,361	3.1%	234,329	3.6%	160,945	2.3%	160,757	2.2%	212,190	2.9%	133,107	2.0%
Licenses and Permits	349,460	5.3%	411,068	6.2%	439,157	6.2%	490,634	6.9%	522,397	7.1%	596,434	8.8%
Intergovernmental:												
State Shared Revenues	135,569	2.1%	145,729	2.2%	141,970	2.0%	168,164	2.4%	193,925	2.6%	159,304	2.4%
Highway Block Grant	97,281	1.5%	101,523	1.5%	98,244	1.4%	112,394	1.6%	110,654	1.5%	109,661	1.6%
Other Intergovernmental	10,945	0.2%	24,811	0.4%	35,983	0.5%	9,124	0.1%	12,795	0.2%	25,290	0.4%
Charges for Services	68,257	1.0%	66,914	1.0%	153,272	2.2%	85,576	1.2%	71,610	1.0%	156,779	2.3%
Interest and Dividends	140,243	2.1%	44,059	0.7%	42,751	0.6%	55,422	0.8%	55,388	0.7%	57,921	0.9%
Sale of Town Property	15,957	0.2%	-	0.0%	-	0.0%	16,984	0.2%	13,441	0.2%	6,397	0.1%
Refunds	-	0.0%	-	0.0%	-	0.0%	151	0.0%	-	0.0%	-	0.0%
Miscellaneous	1,811	0.0%	27,378	0.4%	18,393	0.3%	425	0.0%	841	0.0%	600	0.0%
Total Revenues	6,544,135	100.0%	6,585,446	100.0%	7,042,702	100.0%	7,152,150	100.0%	7,401,059	100.0%	6,761,359	100.0%
Expenditures												
Town												
General Government	324,649	5.2%	392,043	6.2%	391,519	5.5%	373,980	5.4%	383,195	5.3%	393,598	6.1%
Public Safety	392,996	6.3%	420,594	6.6%	479,417	6.8%	519,650	7.6%	470,344	6.5%	591,196	9.1%
Highways, Streets, Bridges	448,310	7.2%	470,250	7.4%	484,641	6.8%	623,770	9.1%	601,019	8.3%	666,417	10.3%
Sanitation	96,765	1.5%	105,400	1.7%	93,305	1.3%	107,295	1.6%	99,949	1.4%	120,066	1.9%
Health	1,742	0.0%	180	0.0%	184	0.0%	2,033	0.0%	-	0.0%	2,853	0.0%
Welfare	20,497	0.3%	30,966	0.5%	26,978	0.4%	36,079	0.5%	29,628	0.4%	28,932	0.4%
Culture and Recreation	51,960	0.8%	53,364	0.8%	58,191	0.8%	60,741	0.9%	57,387	0.8%	63,965	1.0%
Miscellaneous	-	0.0%	7,978	0.1%	3,022	0.0%	-	0.0%	-	0.0%	1,156	
Debt Service - Principal	9,420	0.2%	10,174	0.2%	10,988	0.2%	11,868	0.2%	12,816	0.2%	13,842	0.2%
Debt Service - Interest	8,016	0.1%	15,488	0.2%	10,098	0.1%	5,568	0.1%	4,620	0.1%	3,595	0.1%
Debt Service - Interest, TAN	95,908	1.5%	-	0.0%	-	0.0%	1,644	0.0%	-	0.0%	-	0.0%
Capital Outlay	100,174	1.6%	358,904	5.6%	447,799	6.3%	88,876	1.3%	383,811	5.3%	179,517	2.8%
Total Town Expenditures	1,550,437	24.7%	1,865,341	29.3%	2,006,142	28.3%	1,831,504	26.7%	2,042,769	28.1%	2,065,137	31.8%
School District Assessment	4,265,168	68.0%	3,992,159	62.6%	4,534,272	64.0%	4,512,110	65.7%	4,717,590	64.8%	3,865,427	59.6%
County Taxes	452,357	7.2%	516,226	8.1%	549,103	7.7%	526,188	7.7%	520,902	7.2%	558,966	8.6%
Total Expenditures	6,267,962	100.0%	6,373,726	100.0%	7,089,517	100.0%	6,869,802	100.0%	7,281,261	100.0%	6,489,530	100.0%
Excess (Deficiency) of Revenues Over Expenditures	276,173		211,720		(46,815)		282,348		119,798		271,829	
Other Financing Sources (Uses)												
Proceeds From Note	-		-		-		-		-		-	
Operating Transfers In	70,405		223,907		387,041		65,604		329,271		111,482	
Operating Transfers (Out)	(173,807)		(203,048)		(532,680)		(258,321)		(299,189)		(316,926)	
Total Other Financing Sources (Uses)	(103,402)		20,859		(145,639)		(192,717)		30,082		(205,444)	
Excess (Deficiency) of Revenues Over Expenditures and Other Financing Sources (Uses)	172,771		232,579		(192,454)		89,631		149,880		66,385	
Fund Balances, Beginning	353,973		526,744		759,323		566,869		656,500		806,380	
Fund Balances, Ending	$526,744		$759,323		$566,869		$656,500		$806,380		$872,765	

County Taxes, Town Expenditures and School District Assessment

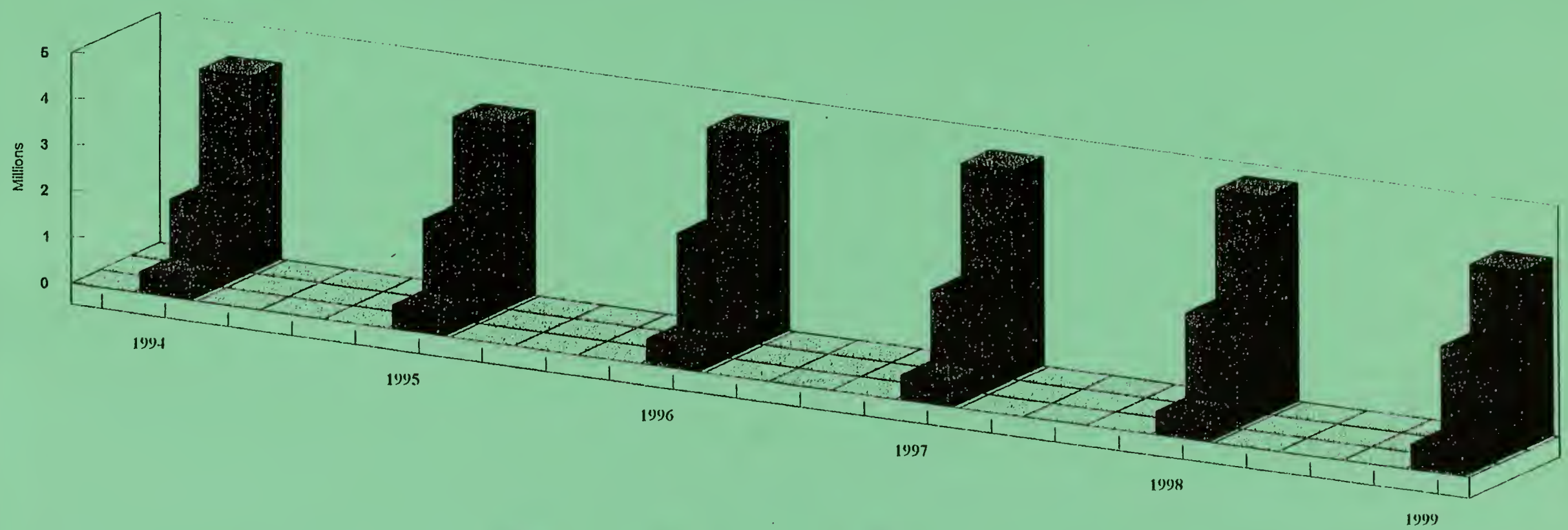

County Taxes Town Expenditures School District Assessment

Schooll District assessment decreased in 1999 due to changes in State Education Funding.

TOWN OF RINDGE, NEW HAMPSHIRE
COMPARATIVE DATA - GENERAL FUND
AS SUMMARIZED FROM AUDITED STATEMENTS

	YEARS ENDED DECEMBER 31,					
	1994	1995	1996	1997	1998	1999
ASSETS						
Cash	$125,944	$105,434	$61,795	$350,165	$520,407	$124,230
Temporary Investments	978,602	1,429,698	1,671,662	1,484,125	1,653,693	1,788,803
Taxes Receivable	1,346,414	1,048,640	942,209	828,525	717,859	547,432
Accounts Receivable	30,912	3,592	28,185	1,966	-	2,100
Notes Receivable	-	-	-	2,510	-	-
Due From Other Funds	23,162	31,873	25,856	26,419	128,858	27,305
Due From Other Governments	-	-	5,395	6,368	-	-
Prepaid Expenses	-	-	-	-	-	9,558
Property by Tax Lien and Title	11,120	11,006	10,704	20,019	3,900	10,440
TOTAL ASSETS	$2,516,154	$2,630,243	$2,745,806	$2,720,097	$3,024,717	$2,509,868
LIABILITIES AND FUND EQUITY						
Liabilities						
Accounts Payable	$30,813	$50,536	$28,858	$36,762	$94	$18,358
Accrued Liabilities	12,750	12,912	891	191	21,727	2,626
Due to Other Governments	1,945,847	1,806,946	2,149,188	2,026,484	2,195,856	1,615,459
Due to Other Funds	-	526	-	160	660	660
Tax Anticipation Note Payable	-	-	-	-	-	-
Total Liabilities	1,989,410	1,870,920	2,178,937	2,063,597	2,218,337	1,637,103
Fund Equity						
Reserved for Encumbrances	-	306,231	74,549	33,665	100,413	18,357
Reserved for Contingencies	-	16,460	-	-	-	-
Reserved for Prepaids	-	-	-	-	-	9,558
Undesignated	526,744	436,632	492,320	622,835	705,967	844,850
Total Fund Equity	526,744	759,323	566,869	656,500	806,380	872,765
TOTAL LIABILITIES AND FUND EQUITY	$2,516,154	$2,630,243	$2,745,806	$2,720,097	$3,024,717	$2,509,868

Fund Balance, Cash, Due to School District and Taxes Receivable

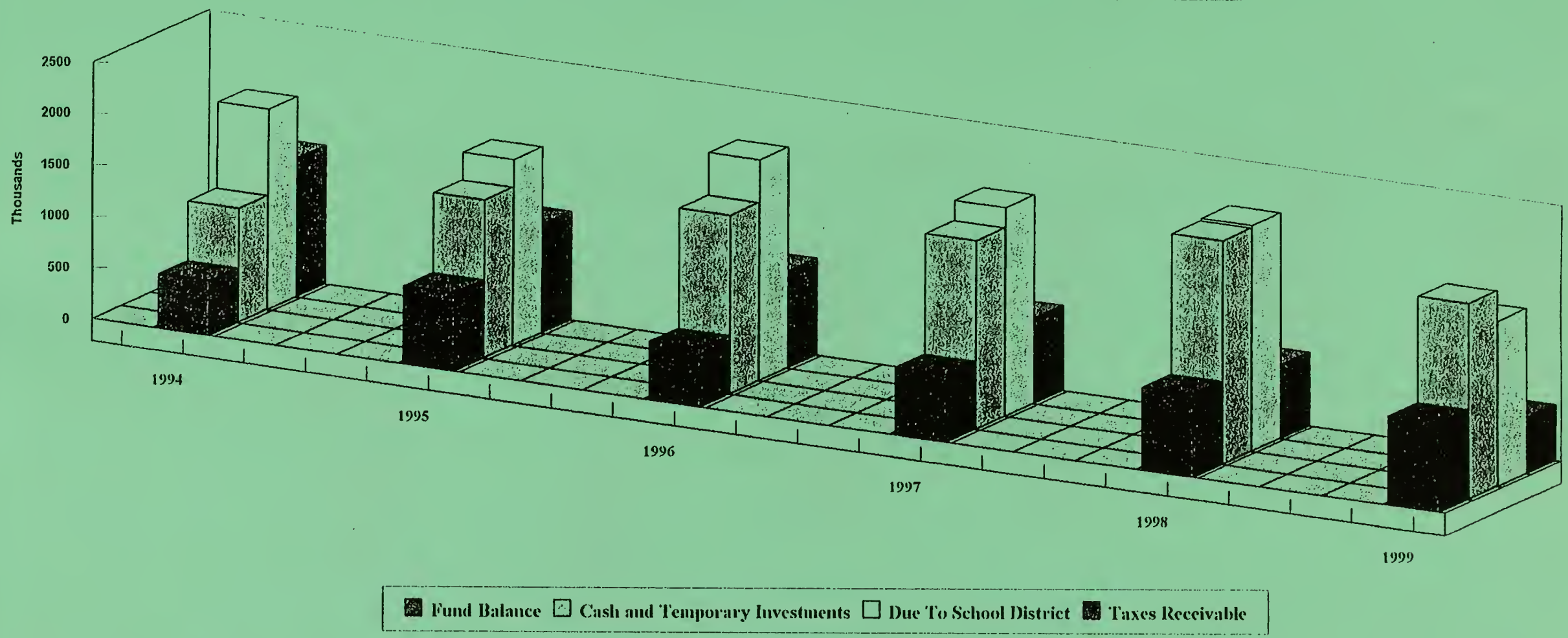

Note - Town changed to semi-annual tax billings in 1994.

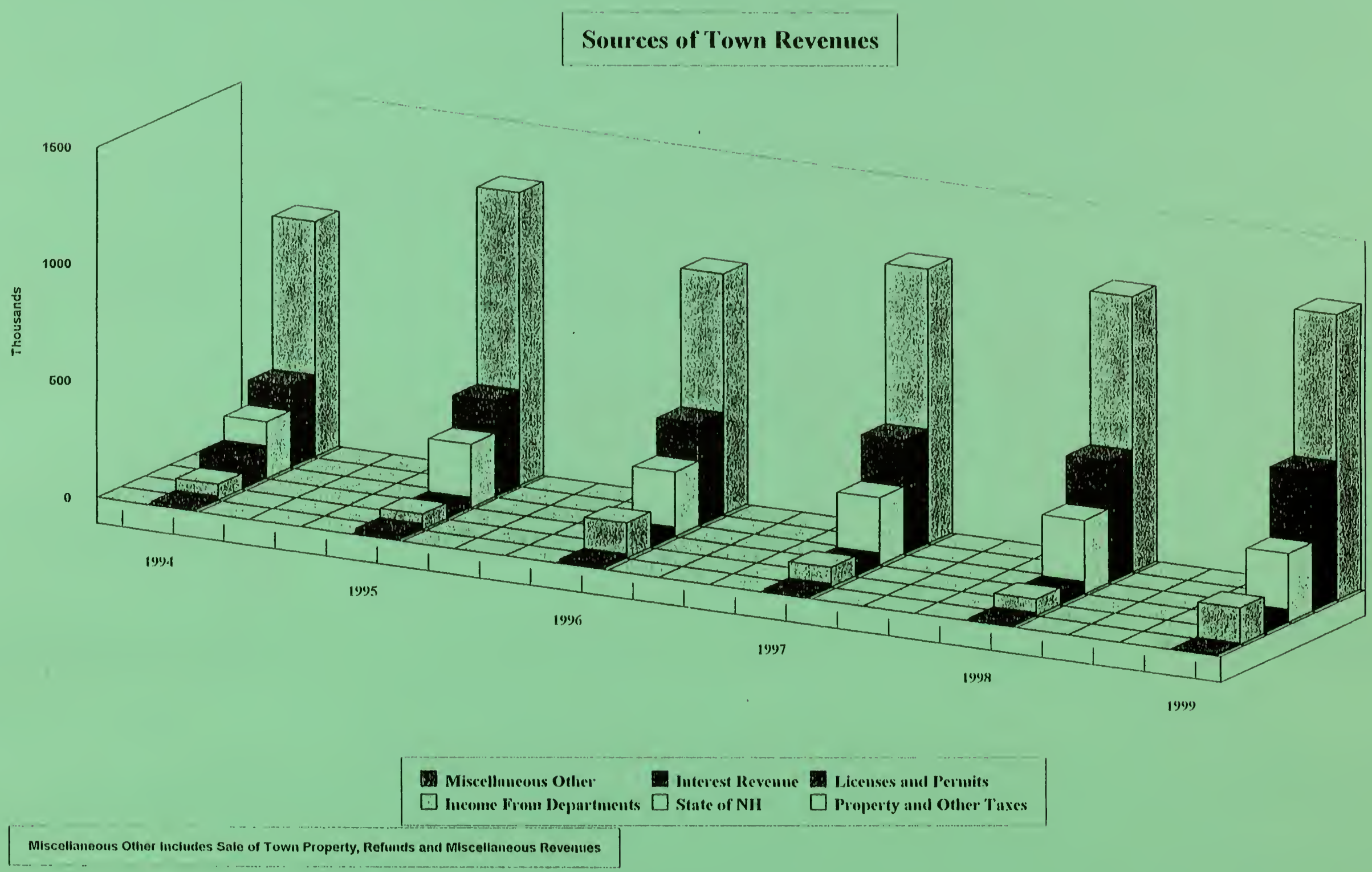
Sources of Town Revenues
1500
1000
500
0
Thousands
1994
1995
1996
1997
1998
1999
Miscellaneous Other
Interest Revenue
Licenses and Permits
Income From Departments
State of NH
Property and Other Taxes
Miscellaneous Other Includes Sale of Town Property, Refunds and Miscellaneous Revenues

TOWN OF RINDGE, NEW HAMPSHIRE
COMBINED BALANCE SHEET - ALL FUND TYPES AND ACCOUNT GROUPS
DECEMBER 31, 1999

	Governmental Fund Types			Fiduciary Fund Types	Account Group		
ASSETS	General	Special Revenue	Capital Projects	Trust and Agency	General Fixed Assets	General Long-Term Debt	Totals (Memorandum Only)
Cash	$124,230	$53,424	$1,010	$25,323	$ -	$ -	$203,987
Temporary Investments	1,788,803	5,775	17,758	8,724	-	-	1,821,060
Investments	-	-	1,242	3,430,375	-	-	3,431,617
Taxes Receivable	547,432	-	-	-	-	-	547,432
Accounts Receivable	2,100	-	-	5,651	-	-	7,751
Interest Receivable	-	-	-	3,548	-	-	3,548
Prepaids	9,558	-	-	-	-	-	9,558
Due from Other Funds (Note 4)	27,305	-	-	660	-	-	27,965
Property by Tax Lien and Title	10,440	-	-	-	-	-	10,440
Fixed Assets	-	-	-	-	3,228,805	-	3,228,805
Amount to be Provided in Future Years for Retirement of Long-Term Debt	-	-	-	-	-	31,093	31,093
TOTAL ASSETS	$2,509,868	$59,199	$20,010	$3,474,281	$3,228,805	$31,093	$9,323,256

(Continued)

The Accompanying Notes are an Integral Part of This Financial Statement

TOWN OF RINDGE, NEW HAMPSHIRE
COMBINED BALANCE SHEET - ALL FUND TYPES AND ACCOUNT GROUPS
DECEMBER 31, 1999

	Governmental Fund Types			Fiduciary Fund Types	Account Group		
	General	Special Revenue	Capital Projects	Trust and Agency	General Fixed Assets	General Long-Term Debt	Totals (Memorandum Only)
LIABILITIES AND FUND EQUITY							
Liabilities							
Accounts Payable	$18,358	$ -	$ -	$48,600	$ -	$ -	$66,958
Accrued Liabilities	2,626	-	-	-	-	-	2,626
Due to Other Governments (Note 3)	1,615,459	-	-	-	-	-	1,615,459
Due to Other Funds (Note 4)	660	-	-	27,305	-	-	27,965
Due to Specific Individuals	-	-	-	34,047	-	-	34,047
Capital Lease (Note 6)	-	-	-	-	-	-	-
Bonds and Notes Payable (Note 6)	-	-	-	-	-	31,093	31,093
Total Liabilities	1,637,103	-	-	109,952	-	31,093	1,778,148
Fund Equity							
Investment in General Fixed Assets	-	-	-	-	3,228,805	-	3,228,805
Reserved by Trust Instrument	-	-	-	2,151,079	-	-	2,151,079
Reserved for Encumbrances	18,357	-	-	-	-	-	18,357
Reserved for Prepaids	9,558	-	-	-	-	-	9,558
Unreserved:							
Designated for Capital Acquisition	-	-	20,010	860,304	-	-	880,314
Designated by Trust Instruments	-	-	-	352,946	-	-	352,946
Designated for Specific Projects/Purposes	-	59,199	-	-	-	-	59,199
Undesignated	844,850	-	-	-	-	-	844,850
Total Fund Equity	872,765	59,199	20,010	3,364,329	3,228,805	-	7,545,108
TOTAL LIABILITIES AND FUND EQUITY	$2,509,868	$59,199	$20,010	$3,474,281	$3,228,805	$31,093	$9,323,256

The Accompanying Notes are an Integral Part of This Financial Statement

Exhibit B

TOWN OF RINDGE, NEW HAMPSHIRE
COMBINED STATEMENT OF REVENUES, EXPENDITURES AND CHANGES IN FUND BALANCES
ALL GOVERNMENTAL FUND TYPES AND EXPENDABLE TRUST FUNDS
FOR THE YEAR ENDED DECEMBER 31, 1999

	Governmental Fund Types			Fiduciary Fund Types	
	General	Special Revenue	Capital Projects	Expendable Trust	Totals (Memorandum Only)
Revenues					
Taxes	$5,648,975	$ -	$ -	$ -	$5,648,975
Licenses and Permits	596,434	-	-	-	596,434
Intergovernmental	294,255	-	-	$ -	294,255
Charges for Services	156,779	46,399	-	-	203,178
Interest and Dividends	57,921	471	789	33,380	92,561
Miscellaneous	6,997	9,330	2,258	-	18,585
Total Revenues	6,761,361	56,200	3,047	33,380	6,853,988
Expenditures					
Town:					
General Government	393,598	-	-	-	393,598
Public Safety	591,196	-	-	-	591,196
Highways, Streets, Bridges	666,417	-	-	-	666,417
Sanitation	120,066	-	-	-	120,066
Health	2,853	-	-	-	2,853
Welfare	28,932	-	-	-	28,932
Culture and Recreation	63,965	96,771	-	-	160,736
Conservation	1,156	134	-	-	1,290
Debt Service - Principal	13,842	-	-	-	13,842
- Interest	3,595	-	-	-	3,595
Capital Outlay	179,517	-	110	-	179,627
Total Town Expenditures	$2,065,137	$96,905	$110	$ -	$2,162,152

(Continued)

The Accompanying Notes are an Integral Part of This Financial Statement

Exhibit B
(Continued)

TOWN OF RINDGE, NEW HAMPSHIRE
COMBINED STATEMENT OF REVENUES, EXPENDITURES AND CHANGES IN FUND BALANCES
ALL GOVERNMENTAL FUND TYPES AND EXPENDABLE TRUST FUNDS
FOR THE YEAR ENDED DECEMBER 31, 1999

	Governmental Fund Types			Fiduciary Fund Types	
	General	Special Revenue	Capital Projects	Expendable Trust	Totals (Memorandum Only)
Other Governmental Units:					
School District Assessment	$3,865,427	$ -	$ -	$ -	$3,865,427
County Taxes	558,966	-	-	-	558,966
Total Other Governmental Units	4,424,393	-	-	-	4,424,393
Total Expenditures	6,489,530	96,905	110	-	6,586,545
Excess (Deficiency) of Revenues Over Expenditures	271,831	(40,705)	2,937	33,380	267,443
Other Financing Sources (Uses)					
Operating Transfers In	111,482	78,704	-	244,960	435,146
Operating Transfers (Out)	(316,926)	-	-	(83,381)	(400,307)
Total Other Financing Sources (Uses)	(205,444)	78,704	-	161,579	34,839
Excess (Deficiency) of Revenues Over Expenditures and Other Financing Sources (Uses)	66,387	37,999	2,937	194,959	302,282
Fund Balances, Beginning of Year	806,378	21,200	17,073	665,719	1,510,370
Fund Balances, End of Year	$872,765	$59,199	$20,010	$860,678	$1,812,652

The Accompanying Notes are an Integral Part of This Financial Statement

TOWN OF RINDGE, NEW HAMPSHIRE
COMBINED STATEMENT OF REVENUES, EXPENDITURES AND CHANGES IN FUND BALANCES
BUDGET AND ACTUAL - GENERAL AND SPECIAL REVENUE FUND TYPES
FOR THE YEAR ENDED DECEMBER 31, 1999

	General Fund			Budgeted Special Revenue Funds		
	Budget	Actual	Variance Favorable (Unfavorable)	Budget	Actual	Variance Favorable (Unfavorable)
Revenues						
Taxes	$5,608,443	$5,648,975	$40,532	$ -	$ -	$ -
Licenses and Permits	477,957	596,434	118,477	-	-	-
Intergovernmental	278,308	294,255	15,947	-	-	-
Charges for Services	34,314	156,779	122,465	-	3,147	3,147
Interest and Dividends	38,000	57,921	19,921	-	291	291
Miscellaneous	3,183	6,997	3,814	-	4,301	4,301
Total Revenues	6,440,205	6,761,361	321,156	-	7,739	7,739
Expenditures						
Town:						
General Government	431,587	393,598	37,989	-	-	-
Public Safety	511,755	591,196	(79,441)	-	-	-
Highways, Streets, Bridges	638,247	666,417	(28,170)	-	-	-
Sanitation	103,251	120,066	(16,815)	-	-	-
Health	3,303	2,853	450			
Welfare	33,630	28,932	4,698	-	-	-
Culture and Recreation	70,883	63,965	6,918	62,653	78,210	(15,557)
Conservation	1,156	1,156	-		0	
Debt Service - Principal	13,842	13,842	-	-	-	-
- Interest	13,595	3,595	10,000	-	-	-
Capital Outlay	184,788	179,517	5,271	-	-	-
Total Town Expenditures	$2,006,037	$2,065,137	($59,100)	$62,653	$78,210	($15,557)

(Continued)

The Accompanying Notes are an Integral Part of This Financial Statement

Exhibit C
(Continued)

TOWN OF RINDGE, NEW HAMPSHIRE
COMBINED STATEMENT OF REVENUES, EXPENDITURES AND CHANGES IN FUND BALANCES
BUDGET AND ACTUAL - GENERAL AND SPECIAL REVENUE FUND TYPES
FOR THE YEAR ENDED DECEMBER 31, 1999

	General Fund			Budgeted Special Revenue Funds		
	Budget	Actual	Variance Favorable (Unfavorable)	Budget	Actual	Variance Favorable (Unfavorable)
Other Governmental Units:						
School District Assessment	$3,865,427	$3,865,427	$ -	$ -	$ -	$ -
County Taxes	558,966	558,966	-	-	-	-
Total Other Governmental Units	4,424,393	4,424,393	-	-	-	-
Total Expenditures	6,430,430	6,489,530	(59,100)	62,653	78,210	(15,557)
Excess (Deficiency) of Revenues Over Expenditures	9,775	271,831	262,056	(62,653)	(70,471)	(7,818)
Other Financing Sources (Uses)						
Operating Transfers In	84,375	111,482	27,107	62,653	76,204	(7,818)
Operating Transfers (Out)	(315,563)	(316,926)	(1,363)	-	-	-
Total Other Financing Sources (Uses)	(231,188)	(205,444)	25,744	62,653	76,204	(7,818)
Excess (Deficiency) of Revenues Over Expenditures and Other Financing Sources (Uses) (Budgetary Basis) (Note 10)	(221,413)	66,387	287,800	-	5,733	(15,636)
Adjustments:						
Nonbudgeted Special Revenue Funds Not Included in Adopted Budget	-	-	-	-	32,266	32,266
Excess (Deficiency) of Revenues Over Expenditures and Other Financing Sources (Uses) (GAAP Basis)	(221,413)	66,387	287,800	-	37,999	16,630
Fund Balances, Beginning of Year	806,378	806,378	-	21,200	21,200	-
Fund Balances, End of Year	$584,965	$872,765	$287,800	$21,200	$59,199	$16,630

The Accompanying Notes are an Integral Part of This Financial Statement

Town of Rindge
January 2000 – December 2000
Trustee of Trust Funds

Account Review

Your Beginning Market Value:	**$ 1,333,566.13**
Income Earned :	**$ 51,034.99**
Contributions :	**$ 73.89**
Withdrawals :	**$ -46,300.46**
Realized Gains/(Losses) :	**$ 49,872.81**
Unrealized Gain/(Loss) :	**$ -109,430.98**
Your Ending Market Value :	**$ 1,278,816.38**

Portfolio Summary



Town of Rindge
January 2000 – December 2000
Trustee of Trust Funds

Earnings Summary

	This Period	*This Year*
Interest	35,152.10	35,152.10
Dividends	15,882.89	15,882.89
Total	**$ 51,034.99**	**$ 51,034.99**

Withdrawal Summary

	This Period	*This Year*
Payments To/For Benef	-42,400.00	-42,400.00
Miscellaneous Payment	-3,280.50	-3,280.50
Other Disbursements	-619.96	-619.96
Total	**$ -46,300.46**	**$ -46,300.46**

Gain/Loss Summary

	This Period	*This Year*
Realized Gain/(Loss)	49,872.81	49,872.81
Unrealized Gain/(Loss	-109,430.98	-109,430.98
Total	**$ -59,558.17**	**$ -59,558.17**

Contributions Summary

	This Period	*This Year*
Miscellaneous Receipt	73.89	73.89
Total	**$ 73.89**	**$ 73.89**

Non-Cash Summary

	This Period	*This Year*
Asset Changes	0.00	0.00
Total	**$ 0.00**	**$ 0.00**

THRASHER FUND REPORT OF THE TRUSTEES OF TRUST FUNDS OF THE TOWN OF RINDGE FOR JANUARY 1, 2000 - DECEMBER 31, 2000

			PRINCIPAL				INCOME				TOTAL
DATE	TRUST NAME	PURPOSE	BEGINNING BALANCE	NEW FUNDS	GAIN/(LOSS)	ENDING BALANCE	BEGINNING BALANCE	INCOME	PAID OUT	ENDING BALANCE	PRINCIPAL & INCOME
2000	Thrasher Fund	Scholarship	$ 1,083,619.63	$ 73.89	$ 60,334.84	$ 1,144,028.36	$ 69,138.57	$ 36,672.50	($42,400.00)	$ 63,411.07	$ 1,207,439.43

THRASHER FUND FOR THE TOWN OF RINDGE FOR JANUARY 1, 2000 - DECEMBER 31,2000

SHARES	ASSET DESCRIPTION	BEGINNING BALANCE	ADDED	SOLD	GAIN (LOSS)	ENDING BALANCE	MARKET VALUE	INCOME
114,503.13	MONEY MARKET FUNDS	114,503.13	108,072.87	139,076.46		83,499.54	83,499.54	4,809.36
25,000.000	FEDL HOME LN BK 6.625% 08/27/2007	24,462.75				24,462.75	26,078.13	1,656.24
50,000.000	FEDL HOME LN BK 6.150% 12/17/2001	50,000.00				50,000.00	49,968.75	3,075.00
25,000.000	FEDL HOME LN BK 5.125% 09/15/2003	24,961.75				24,961.75	24,711.00	1,281.24
50,000.000	FEDL HOME LN BK 5.705% 03/02/2009	49,698.00				49,698.00	48,953.25	2,852.50
50,000.000	FEDL HOME LN BK 6.250% 08/13/2004	49,760.50				49,760.50	50,906.25	3,437.50
25,000.000	FEDL HOME LN BK 7.125% 2/15/2005	(0.00)	25,021.50			25,021.50	26,265.63	672.92
25,000.000	FEDL HOME LN BK 6.875% 08/13/2010	0.00	25,342.50			25,342.50	26,535.00	(367.62)
0.000	GENERAL MTRS ACC NOTE DTD 3/1/93 7% 3/1/2000	26,255.37		25,000.00	(1,255.37)	0.00	0.00	875.00
50,000.000	GTE CALIF INC 7.65% 3/15/2007	0.00	49,875.00			49,875.00	52,640.00	1,912.50
5,000.000	OVRSEAS PRVT INVT CORP US GOVT GTD CTFS PARTN SER 92-C 7.8% 6/10/2003	5,000.13				5,000.13	5,072.50	390.00
0.000	US TREASURY NOTE 5.750% 10/31/2000	50,230.47		50,000.00	(230.47)	0.00	0.00	2,875.00
50,000.000	US TREASURY NOTE 5.750% 10/31/2002	50,398.44				50,398.44	50,468.75	2,875.00
50,000.000	US TREASURY NOTE 5.500% 01/31/2003	49,953.13				49,953.13	50,359.50	2,750.00
50,000.000	US TREASURY NOTE 5.375% 02/15/2001	50,914.06				50,914.06	49,984.50	2,687.50
50,000.000	US TREASURY NOTE 5.500% 02/15/2008	50,449.22				50,449.22	50,968.75	2,750.00
925.000	ADC TELECOMMUNICATION INC	9,737.73	9,783.12	19,609.60	13,523.52	13,434.77	16,765.63	0.00
150.000	ALLTEL CORP	0.00	10,327.50			10,327.50	9,365.70	96.00
325.000	AMERICAN EXPRESS CO	0.00	19,257.50			19,257.50	17,854.85	24.00
175.000	AMERICAN INTERNATIONAL GROUP	20,708.44	0.00	14,691.25	4,705.73	10,722.92	17,248.53	41.45
725.000	AMERICAN PWR CONVERSION CORP	0.00	17,222.50			17,222.50	8,971.88	0.00
225.000	AMGEN	0.00	16,483.43			16,483.43	14,386.05	0.00
350.000	APPLIED MATERIALS INC	4,524.38	11,723.13	13,567.05	12,058.92	14,739.38	13,365.80	0.00
275.000	AUTO DATA PROCESSING INC	0.00	16,902.50			16,902.50	17,411.08	21.88
0.000	BMC SOFTWARE	9,954.06		7,225.38	(2,728.68)	0.00	0.00	0.00
175.000	BELLSOUTH CORPORATION	17,782.50		9,811.55	(191.10)	7,779.85	7,164.15	194.75
0.000	CARNIVAL CRUISE LINES, INC COMMON	16,326.88	6,180.63	14,629.51	(7,878.00)	0.00	0.00	191.62
400.000	CISCO SYSTEMS INC	8,935.00		13,283.31	10,304.98	5,956.67	15,300.00	0.00
350.000	CITIGROUP INC	17,140.00		8,337.61	2,443.71	11,246.10	17,872.05	225.67
275.000	COLGATE PALMOLIVE CO	0.00	15,723.75	1,395.95	85.64	14,413.44	17,751.25	47.25
400.000	COMPUTER ASSOC INTL INC	0.00	20,655.63			20,655.63	7,800.00	10.00
325.000	DANAHER CORP SHS BEN INT	11,996.56	2,808.13	1,876.19	30.57	12,959.07	22,221.88	18.63
400.000	ECOLAB INC	20,535.00	1,945.63	7,646.62	(909.63)	13,924.38	17,275.20	204.00
250.000	EXXON MOBIL CORP	21,723.75	4,151.88	7,695.99	454.74	18,634.38	21,734.50	418.00
450.000	FRANKLIN RESOURCES INC	26,910.00	1,935.00	6,679.77	(3,715.23)	18,450.00	17,145.00	123.00
0.000	THE GAP INC	10,806.67		10,253.41	(553.26)	0.00	0.00	16.65
300.000	GENERAL ELECTRIC	13,524.38	4,371.56	9,517.18	2,754.99	11,133.75	14,381.40	194.75
450.000	HOME DEPOT INC	0.00	21,926.25			21,926.25	20,559.60	18.00
0.000	ILLINOIS TOOL WKS INC	18,712.50		13,902.66	(4,809.84)	0.00	0.00	117.00
500.000	INTEL CORP	14,997.32	5,293.75	23,222.04	15,723.38	12,792.41	15,031.50	37.00
475.000	INTERPUBLIC GROUP	12,504.38	5,608.75			18,113.13	20,217.43	153.51

THRASHER FUND FOR THE TOWN OF RINDGE FOR JANUARY 1, 2000 - DECEMBER 31,2000

SHARES	ASSET DESCRIPTION	BEGINNING BALANCE	ADDED	SOLD	GAIN (LOSS)	ENDING BALANCE	MARKET VALUE	INCOME
1,145.000	JANUS GROUP OVERSEAS FUND #54	26,457.20	2,854.80			29,312.00	30,388.30	902.64
200.000	JOHNSON & JOHNSON	20,666.25	2,354.06	4,149.55	(442.95)	18,427.81	21,012.60	255.00
500.000	MBNA CORP	18,862.92	2,576.25	13,577.03	4,145.57	12,007.71	18,469.00	230.25
150.000	MARSH & MCLENNAN	0.00	15,820.00	5,963.55	2,008.55	11,865.00	17,550.00	265.00
350.000	MEDTRONIC INC	14,183.44	5,128.75	9,379.69	3,075.94	13,008.44	21,131.25	58.00
350.000	MICROSOFT CORP	14,313.75	8,793.75	3,179.27	(338.23)	19,590.00	15,181.25	0.00
400.000	PFIZER	0.00	17,414.38	1,133.40	109.02	16,390.00	18,400.00	36.00
0.000	PROCTER & GAMBLE CO	18,885.63	4,174.69	17,176.61	(5,883.71)	0.00	0.00	248.25
250.000	SBC COMMUNICATIONS INC	11,712.10		4,233.61	887.30	8,365.79	11,937.50	275.63
275.000	SCHERING PLOUGH	17,456.25		3,916.43	(738.57)	12,801.25	15,606.25	169.37
765.000	SCUDDER INTL FUND INC	31,503.40	15,928.30		0.00	47,431.70	38,487.15	38.25
375.000	SOLECTRON CORP	13,946.88		5,649.81	2,163.09	10,460.16	12,712.50	0.00
0.000	STAPLES INC COM	18,174.96		14,407.32	(3,767.64)	0.00	0.00	0.00
400.000	STRYKER CORP	12,199.69		8,624.40	3,932.21	7,507.50	20,236.00	42.25
600.000	SYSCO CORP	20,576.88	2,847.50	15,127.00	2,032.62	10,330.00	18,000.00	264.00
350.000	TELLABS INC	14,461.55	3,910.00			18,371.55	19,775.00	0.00
350.000	TEXAS INSTRUMENTS	0.00	21,863.44			21,863.44	16,581.25	13.81
0.000	TRIBUNE CO NEW COM	11,873.75	6,682.50	19,778.71	1,222.46	0.00	0.00	145.00
1,125.000	VANGUARD WORLD FD INTL GRTH #81	34,077.05		12,661.00	847.70	22,263.75	21,228.75	247.50
400.000	WAL MART STORES INC	0.00	19,140.00			19,140.00	21,250.00	64.50
350.000	WALGREEN CO	0.00	15,288.75	4,202.35	804.85	11,891.25	14,634.55	12.25
	Subtotal	$1,152,758.20	$545,389.68	$540,581.26	$49,872.81	$1,207,439.43	$1,278,816.38	$39,953.00
	ACCRUED INCOME	8,972.78	10,089.19	8,972.78		10,089.19	10,089.19	
	INVESTMENT MGT. FEES							(3,280.50)
	TOTAL	$1,161,730.98	$555,478.87	$549,554.04	$49,872.81	$1,217,528.62	$1,288,905.57	$36,672.50

SUMMARY OF TAXABLE VALUE BY OWNER

OWNER	PARCEL ID	LOCATION	ACRES	LAND	IMPROVEMENTS	TOTAL
596 ASSOCIATES, LLC	0031-0003-0000 1	596 RTE 119	1.330	71,900		71,900
AARDEN, RUDY & BERNARDA J.	0034-0003-0000 1	84 RED GATE LA	8.790	40,300	36,000	76,300
ABBEY, GEORGE F. & EILEEN B.	0024-0002-0000 1	51 EAST MAIN S	2.000	35,000	113,000	148,000
ABBOTT, WILLIAM	0022-0010-0000 1	15 ROCKY RD	1.590	110,600	20,600	131,200
ABORN, DAVID R. & HARRIET E.	0045-0098-0000 1	21 SPRUCE RD	0.337	21,900		21,900
	0045-0098-0001 1	29 SPRUCE RD	0.050	400		400
	0045-0103-0000 1	19 SPRUCE RD	0.220	4,000		4,000
	0045-0104-0000 1	11 SPRUCE RD	0.450	11,300	67,400	78,700
	0045-0113-0000 1	11 FLORENCE RD	0.450	5,700		5,700
		(	1.517	43,300	67,400	110,700)
ADAMS, ROBERT E. & MARIE T.	0045-0055-000A 1	171 WOODBOUND	0.200	4,900		4,900
	0045-0056-0000 1	5 CHESTNUT RD	0.450	11,300	38,500	49,800
		(	0.650	16,200	38,500	54,700)
ADVENT LUTHERAN CHURCH	0010-0045-0001 1	554 RTE 202	5.000	121,000	192,500	313,500
AHO, ANDRE T.	0006-0068-0001 1	51 TODD HILL R	8.200	30,600	164,100	194,700
AHO, ARDELLE M.	0006-0081-0011 1	BUTTERNUT DR	2.400	27,100		27,100
AHO, CALVIN T.	0002-0059-T023 1	20 PARK DR - 3	0.000		14,900	14,900
AHO, DANIEL T.	0004-0003-0001 1	61 RTE 119	242.066	430,100		430,100
BUTTERNUT PROFESSION	0004-0039-0003 1	RTE. 119	5.552	27,000		27,000
	0006-0081-01-1 1	642 RTE 119	4.105	32,700	316,900	349,600
BUTTERNUT PROFESSION	0006-0082-0000 2	646 RTE 119	2.000	100,000	244,300	344,300
		(	253.723	589,800	561,200	1,151,000)
AHO, DAVID A.	0002-0041-007A 1	159 RTE 202	15.600	114,300		114,300
	0007-0066-0001 1	51 PERRY RD	12.300 cu	28,483	155,900	184,383
		(	27.900	142,783	155,900	298,683)
AHO, GABRIEL J. & DOROTHY A.	0006-0013-0003 1	316 OLD NEW IP	22.300 cu	3,085		3,085
AHO, JAMES W. & KAREN L.	0006-0053-0001 1	86 MIDDLE WINC	3.870	47,000	87,000	134,000
AHO, JEFFREY W.	0001-0017-0000 1	225 RAND RD	10.330	27,600	500	28,100
AHO, RAPHAEL T.	0006-0054-0001 1	99 MIDDLE WINC	114.020 cu	40,384		40,384
& RENEE B.	0007-0092-0000 1	69 PERRY RD	25.000 cu	28,681	168,400	197,081
		(	139.020	69,065	168,400	237,465)
AHO, RICHARD C. & MARILYN	0013-0009-0000 1	14 BIRCH POINT	0.160	11,000		11,000
AHO, STEVEN & JEANNETTE	0008-0016-03-4 1	CROSS ST	2.359	11,200		11,200
AHO, STEVEN R. & MELODY J.	0006-0010-0002 1	102 PERRY RD	5.000	31,300	93,300	124,600
AICHOLTZ, PATRICK L. & ARLENE	0002-0035-0001 1	293 MIDDLE WIN	2.000	20,800	73,300	94,100

OWNER	PARCEL ID		LOCATION	ACRES		LAND	IMPROVEMENTS	TOTAL
AIJALA, SULO A. & BETTY E.	0003-0008-0003	1	8 HUGHILL RD	4.000		61,900	85,400	147,300
ALBEE, GARY R.	0003-0010-0000	1	HUBBARD HILL R	40.940	cu	29,486		29,486
	0014-0003-0000	1	25 MONOMONAC T	0.550	cu	76		76
	0016-0001-0000	1	HUBBARD HILL R	9.400	cu	64,624	105,700	170,324
				50.890		94,186	105,700	199,886)
ALBERT, JEFFREY A. & GAIL A.	0023-0001-0026	1	28 SWAN POINT	0.850		23,100	60,500	83,600
ALDEN, RICHARD J. & LAURIE D.	0005-0010-0004	1	71 ABEL RD	2.120		27,000	93,800	120,800
ALDRICH, KEITH A. & RICCIOTTI,	0043-0001-0017	1	5 BLAKEVILLE R	0.960		34,500	60,900	95,400
ALDRICH, RAYMOND A. & SHIRLEY	0023-0001-0003	1	15 MILLER AVE	0.972		22,200	78,000	100,200
ALDSWORTH, JAMES E. & MARY E.	0024-0010-0000	1	182 RTE 119	1.570		26,300	21,900	48,200
ALEMONI, LORRAINE H. & ROMEO W	0041-0008-0000	1	13 PINE EDEN	0.420		42,800	25,800	68,600
ALEMONI, WILLIAM & DORRAINE	0041-0009-0000	1	11 PINE EDEN	0.270		32,100	34,800	66,900
ALLAIN, HERNIE J. & ANNE T.	0035-0006-0000	1	40 KIMBALL RD	0.390		42,500	9,800	52,300
ALLAIN, PAUL	0002-0002-0000	1	214 ROBBINS RD	1.000		20,000	35,000	55,000
ALLEN, RALPH W. & WILMA L.	0014-0053-0000	1	69 LACHANCE CI	0.460		83,700	78,000	161,700
AMADIO, LOUIS R. & JANET A.	0015-0015-0000	1	30 FOURTH ST	0.230		60,100	48,300	108,400
AMADON, STEPHEN A. & SHARON	0010-0004-07-2	1	147 DRAGG HILL	2.400		24,700	65,900	90,600
AMELING, ANN & JAMES	0039-0037-0001	1	35 COLLEGE RD	2.420		125,900	54,300	180,200
AMES, BLISS C. & PHYLLIS H.	0006-0047-0000	1	22 HUNT HILL R	10.400		60,800	76,600	137,400
AMES, LAWRENCE S. SKOVE, SAMAT	0004-0031-0000	1	20 TAMARACK WA	38.960	cu	26,512	75,100	101,612
AMES, SCOTT BURSTEIN-AMES, RON	0010-0022-0000	1	19 OLD JAFFREY	50.180	cu	65,382	186,600	251,982
	0041-0005-0000	1	19 PINE EDEN	0.600		56,200		56,200
	0041-0012-0000	1	12 PINE EDEN	1.040	cu	144		144
				51.820		121,726	186,600	308,326)
ANDERS, CHRISTOPHER M. & BETTY	0008-0015-0000	1	18 CANDLELIGHT	31.080	cu	28,122	58,400	86,522
ANDERS, WILLIAM J. & MARY JANE	0010-0023-0003	1	41 OLD JAFFREY	5.300		29,000	71,800	100,800
ANDERSON, DONALD E. & MARCY G.	0003-0004-0005	1	53 MAIN ST	34.400	cu	26,712		26,712
	0003-0004-01-A	1	35 MAIN ST	2.050	cu	21,414	61,100	82,514
	0003-0005-0000	1	60 RTE 202	14.600	cu	702		702
	0003-0011-0000	1	75 MAIN ST	0.230		5,100		5,100
				51.280		53,928	61,100	115,028)
ANDERSON, DOROTHY	0034-0029-0000	1	14 RED GATE LA	0.090		14,600	22,000	36,600
	0034-0038-0000	1	13 RED GATE LA	0.200		7,900		7,900
				0.290		22,500	22,000	44,500)
ANDERSON, ELIZABETH C. CLARKE,	0048-0056-0001	1	14 PULASKI DR	0.620		69,300	32,000	101,300

OWNER	PARCEL ID		LOCATION	ACRES		LAND	IMPROVEMENTS	TOTAL
	0048-0056-0002	1	14 PULASKI DR	1.790		108,000		108,000
			(	2.410		177,300	32,000	209,300)
ANDERSON, GREGORY R. & MAUREEN	0004-0003-02-7	1	HERITAGE DR	2.070		29,600	71,300	100,900
ANDERSON, JAMES M. AUCOIN, MAR	0008-0003-0002	1	122 NORTH ST	2.480		26,200	73,900	100,100
ANDERSON, KARL	0006-0078-0000	1	326 RTE 119	2.500		27,600	46,700	76,300
ANDERSON, MARGARET ANN	0002-0010-0001	1	38 ROBBINS RD	11.900	cu	662		662
	0006-0004-0000	1	123 THOMAS RD	96.460	cu	43,708	127,000	170,708
			(	108.360		44,370	127,000	171,370)
ANDERSON, PETER J. & MARGARET	0006-0004-0001	1	125 THOMAS RD	6.500	cu	699		699
	0006-0100-0000	1	THOMAS ROAD	89.510	cu	5,868		5,868
	0006-049A-0005	1	81 HUNT HILL R	0.500	cu	69		69
			(	96.510		6,336	0	6,836)
ANDERSON, ROBB J.	0002-0074-0000	1	154 RAND RD	20.000	cu	273		273
ANDERSON, ROSS W. & BONNIE J.	0010-0041-0001	1	33 COUNTY RD	2.400		27,400	73,200	100,600
ANDERSON, VIRGINIA	0005-0008-0000	1	92 ABEL RD	0.700		15,300		15,300
BABINEAU, NANCY & JA	0007-0061-0000	2	30 CUTTER HILL	11.000		35,800	62,600	98,400
			(	11.700		51,100	62,600	113,700)
ANNINO, PAUL & SHEILA	0017-0018-0000	1	17 LACHANCE CI	0.410		78,500	38,400	116,900
ANTHONY, KATHLEEN A. & WILLIAM	0007-0050-0000	1	103 OLD NEW IP	4.930		27,400	79,400	106,800
ARCHAMBAULT, GLORIA	0011-0030-0000	1	303 CATHEDRAL	0.400		500		500
ARCHAMBEAU, WILLIAM A. & JULIE	0006-0011-0000	1	3 TARBOX DR	2.170		26,800	111,000	137,800
ARMELLINO, JAMES & ANNA	0043-0001-0010	1	20 JOWDERS COV	0.830		82,500	126,400	208,900
ARSENAULT, CRAIG A. & JUNE E.	0007-0026-0019	1	55 BIRCH DR	1.070		22,500	101,400	123,900
ARSENAULT, DONALD J. & RITA M.	0004-0051-0003	1	4 BINNEY HILL	3.100		25,800	84,900	110,700
ARSENAULT, JOHN F. & JANET L.	0015-0019-0000	1	22 FOURTH ST	0.330		70,300	33,800	104,100
ASAFF, ALEXANDER W. & SUZZANNE	0007-0022-0000	1	9 OLD CATHEDRA	4.000		29,800	67,100	96,900
	0007-0023-0000	1	1 OLD CATHEDRA	0.120		4,200		4,200
			(	4.120		34,000	67,100	101,100)
ASAFF, WADE S.	0007-0026-0048	1	24 BIRCH DR	1.180		23,300	98,200	121,500
ASHE, STEVEN J. & WENDY M.	0040-0004-0000	1	29 CLEAVES RD	0.500		23,600	300	23,900
ATHY, BARBARA M.	0048-0063-0000	1	31 THAYER RD -	0.270		8,900		8,900
	0048-0065-0000	1	27 THAYER RD -	0.290		9,200		9,200
	0048-0066-0000	1	25 THAYER RD -	0.410		36,200	43,600	79,800
			(	0.970		54,300	43,600	97,900)
AUCOIN, BRENT A.	0033-0017-0000	1	19 WEST MAIN S	3.000		37,000	57,800	94,800
AUCOIN, RAYMOND C. & CHRISTINA	0002-0041-3-51	1	86 RAND RD	2.000		26,800	83,300	110,100

OWNER	PARCEL ID	LOCATION	ACRES		LAND	IMPROVEMENTS	TOTAL
AUDETTE, MARILYN A. & MCKINNON	0015-0014-0000 1	32 FOURTH ST	0.260		65,200	46,300	111,500
AUDUBON SOCIETY OF NH, THE	0007-0015-0003 1	17 EMERSON LAN	10.200	cu	139		139
	0007-0015-0006 1	CROWCROFT POND	1.990	cu	27		27
	0007-0015-03-2 1	CROWCROFT POND	1.250	cu	17		17
	0007-0015-03-3 1	CROWCROFT POND	15.500	cu	2,144		2,144
	0007-0026-0061 1	CROWCROFT POND	8.340	cu	114	1,500	1,614
			37.280		2,441	1,500	3,941
AUNIO, FAITH A. & URHO W.	0007-0026-0059 1	19 BIRCH DR	5.210		34,300	74,600	108,900
AUSTIN REALTY, LTD. C/O FAMM S	0006-049A-0000 1	97 HUNT HILL R	16.300		580,300	1,021,300	1,601,600
AUSTIN, GLENN R. & KIM I.	0002-0066-0001 2	15 WEBSTER DR	1.650		27,500	35,200	62,700
AUSTIN, TIMOTHY A. & KAREN	0028-0020-0000 1	46 SCHOOL ST	8.400		47,500	70,800	118,300
AYRES, WALTER H. & PAMELA J.	0025-0016-0000 1	39 NORTH ST	2.320		27,300	50,100	77,400
B & S REALTY	0006-0099-0006 1	256 RTE 202	6.800		147,300		147,300
BABINEAU, DAVID M. & SUSAN J.	0003-0036-0000 1	157 GODDARD RD	1.500		21,100	60,700	81,800
BAILEY, WILLIAM C.	0046-0014-0000 1	5 LAUREL RD	0.450		11,300	75,500	86,800
BAKER, RICHARD & MARGARET T.	0007-0015-0008 1	512 RTE 119	3.990		41,900	94,500	136,400
BALDWIN, DAVID J.	0004-0022-0002 1	5 FOSTER TERRA	1.900		23,500	49,000	72,500
BALDWIN, NYLE R. & LINDA L.	0023-0001-0024 1	32 SWAN POINT	1.220		26,900	71,600	98,500
BALDWIN, ROBERT N.	0010-0047-0002 1	109 WOODBOUND	4.020		36,100	84,600	120,700
BALDWIN, VIRGINIA M. BALDWIN,	0007-0093-01-A 1	71 NORTH ST	2.300		27,300	66,500	93,800
BALENTINE, JAMES W. & BETTY J.	0009-0018-0000 1	252 MOUNTAIN R	18.000	cu	1,106		1,106
	0009-0021-0000 1	230 MOUNTAIN R	42.000	cu	2,880		2,880
			60.000		3,986	0	3,986
BALFOUR, WILLIAM M. & ANN E.	0046-0024-0000 1	5 SPRING RD	0.450		11,300	33,400	44,700
BALINS, MARGARET	0040-0019-0000 1	41 PINE EDEN	0.330		37,900	20,500	58,400
BALLESTER, JEAN McLAUGHLIN, MA	0049-0014-0000 1	22 RFN - 426	0.290		30,600	21,800	52,400
BANKER, PETER M. & NANCY C.	0019-0030-0000 1	21 CLIFFWELL D	0.500		87,800	46,200	134,000
BARBEAU, LAURA J.	0009-0007-0001 1	930 RTE 119	2.670		27,800	53,100	80,900
BARBERA, CONCETTA COMERFORD,MA	0047-0013-0000 1	11 MARCEAU RD	0.230		27,700	25,800	53,500
BARNWELL, CHRISTOPHER J. & LIN	0006-0069-0002 1	40 MIDDLE WINC	2.600		26,900	149,600	176,500
BARRETT, DAVID J. & DONNA M.	0010-0004-0003 1	101 WOODBOUND	5.000		30,000	76,000	106,000
BARRETT, ROBERT & NANCY	0006-0042-0003 1	MIDDLE WINCHEN	2.020		36,900	84,200	121,100

OWNER	PARCEL ID	LOCATION	ACRES		LAND	IMPROVEMENTS	TOTAL
BARRETTE, LOUIS A. & JULIE K.	0012-0001-0001 1	253 OLD NEW IP	2.000		24,100	67,000	91,100
BARRY, JOHN F. & PATRICIA L.	0006-0059-0000 1	47 TODD HILL R	1.000		24,200	60,500	84,700
BARRY, MARGARET C.	0030-0014-0000 1	35 LAKEVIEW DR	0.550	cu	76		76
	0030-0015-0000 1	36 LAKEVIEW DR	0.330		27,100	45,200	72,300
	0030-0016-0000 1	34 LAKEVIEW DR	0.520	cu	72		72
		(	1.400		27,248	45,200	72,448)
BARRY, ROBERT L. & MARGARET C.	0007-0015-0001 1	CROWCROFT POND	15.200	cu	2,102		2,102
	0007-0015-001A 1	27 LAKEVIEW DR	5.300	cu	733		733
	0030-0016-0000 1	30 LAKEVIEW DR	0.340	cu	47		47
		(	20.840		2,882	0	2,882)
BARSTOW, CLIFFORD H. & WENDY M	0039-0005-0000 1	65 KIMBALL RD	0.690		46,500	68,500	115,000
BARTLETT, CHESTER B.-ESTATE &	0010-0021-0013 1	PINE EDEN	0.000			9,300	9,300
BARTLETT, DENNIS	0002-0009-0002 1	92 ROBBINS RD	10.000		32,800	87,400	120,200
BARTLETT, JAMES W. & SHERRELL	0017-0002-0003 1	96 HUBBARD HIL	1.800		25,400	52,600	78,000
BARTLETT, VICTORIA L.	0002-0053-T104 1	42 PARK DR - 3	0.000			25,700	25,700
BARTON, ROBERT L. & BERTHA A.	0043-0001-0001 1	1 JOWDERS COVE	0.810		44,800	61,200	106,000
BATTY, E. L. TTE & J. M. TTE	0047-0060-0000 1	36 LOOP RD	0.110		7,400		7,400
	0047-0061-0000 1	28 LOOP RD	0.300		31,100	48,800	79,900
	0047-0063-0000 1	27 LOOP RD	0.110		5,500		5,500
		(	0.520		44,000	48,800	92,800)
BAUER, LAWRENCE E. JR.	0010-0027-0006 1	36 OLD JAFFREY	3.500		29,100	54,200	83,300
BAUMGARTEN JR., JOSEPH R.	0007-0026-0022 1	14 JAY DR	1.070		22,500	72,800	95,300
BEAUMONT, ROBERT A. & ANN MARI	0046-0022-0000 1	12 LAUREL RD	0.110		6,500	28,900	35,400
BEAUREGARD, RICHARD V.& EMILY	0026-0009-0000 1	20 EAST MAIN S	1.250		25,400	67,200	92,600
BEAUVAIS, JAMES & PHYLLIS	0006-0055-0000 1	85 MIDDLE WINC	12.400	cu	40,718	106,600	147,318
BECKMAN, FREDERICK B. & MARTHA	0008-0015-0004 1	CANDLELIGHT RD	7.930		34,500	114,200	148,700
BEERS, GARY A. & JACQUELINE A.	0003-0013-0006 1	161 WELLINGTON	16.670		41,000	64,900	105,900
BEGUN, BETTINA B. BEGUN, H. KE	0021-0004-0000 1	51 CONIFER RD	0.750		106,300	35,100	141,400
BEKIER, STEVEN W. & CHRYSTINA	0031-0015-0000 1	11 PAYSON HILL	0.700		23,300	57,100	80,400
BELANGER, DAVID F. & MARCELLE	0048-0082-0000 1	51 THAYER RD -	0.420		55,100	29,000	84,100
BELANGER, ROLAND J. & KAREN M.	0007-0026-0056 1	31 BIRCH DR	2.020		29,500	66,700	96,200
BELFIORE, VINERA	0047-0012-0000 1	9 MARCEAU RD	0.150		24,000	17,900	41,900
BELLIVEAU, RAYMOND & IRENE	0047-0035-0000 1	6 CHESHIRE RD	0.340		32,900	35,900	68,800

OWNER	PARCEL ID		LOCATION	ACRES	LAND	IMPROVEMENTS	TOTAL
BENINCASO, ELISA	0024-0012-0006	1	4 FARRAR RD	2.100	27,000	51,500	78,500
BENNER, MATHEW J. & BONNIE J.	0003-0015-04-1	1	98 MAIN ST	2.200	27,000	54,900	81,900
BENNET, BRUCE J. & ANNE E.	0034-0030-0000	1	10 RED GATE LA	0.270	24,700	22,800	47,500
BENNETT, DANIEL S. & KELLY J.	0002-0048-0000	1	160 MIDDLE WIN	10.000	35,500	65,200	100,700
BENNETT, EDMUND	0012-0003-0001	1	OLD NEW IPSWIC	13.300	32,900		32,900
BENOIT, SARAH C.	0035-0007-0000	1	38 KIMBALL RD	0.350	43,300	40,500	83,800
BERARDI, ALDO & CATHERINE N.	0002-0070-0000	1	344 MIDDLE WIN	1.220	21,500	39,200	60,700
	0007-0066-0000	1	5 CUTTER HILL	2.000	26,800	215,600	242,400
	0029-0006-0000	1	16 SCHOOL ST	1.100	29,600	123,900	153,500
& CATHERINE N.	0047-0010-0000	1	5 MARCEAU RD	0.600	43,200	22,900	66,100
	0047-0045-0000	1	5 SQUANTUM RD	0.460	38,600	18,900	57,500
				5.380	159,700	420,500	580,200
BERGQUIST, JOEL	0047-0003-0000	1	3 MONADNOCK RD	0.560	66,700	85,500	152,200
	0047-0021-0000	1	23 CHESHIRE RD	0.570	36,700		36,700
				1.130	103,400	85,500	188,900
BERNIER, ALBERT J. & BRENDA L.	0010-0004-08-2	1	129 FITZGERALD	2.069	24,200	49,500	73,700
BERNIER, RICHARD & NANCY	0002-0051-0002	1	208 MIDDLE WIN	2.100	26,900	65,100	92,000
BERRY, BRUCE W. & ROBIN H.	0003-0092-0007	1	193 MAIN ST	5.100	34,200	83,300	117,500
BERRY, CHARLES D. CEFALO-BERRY	0020-0005-0000	1	97 EAST MONOMO	0.210	61,000	77,500	138,500
BERUBE, PAUL	0005-0031-0000	1	8 PEARLY POND	0.230	8,200	24,700	32,900
	0005-0032-0000	1	10 PEARLY POND	0.270	7,900	600	8,500
				0.500	16,100	25,300	41,400
BIANCHI, ANTHONY J. & JOSEPHIN	0015-0037-0000	1	191 EAST MONOM	0.330	78,200	62,700	140,900
BIANCHIN, ROGER R.	0002-0059-T105	1	44 PARK DR - 3	0.000		21,200	21,200
BILODEAU, DAVID LINDA L.	0001-0003-001A	1	29 HOG HILL RD	5.300	27,600	62,700	90,300
BILODEAU, DAVID L. & DIANE E.	0002-0072-0000	1	362 MIDDLE WIN	4.400	30,400	59,200	89,600
BILODEAU, LETITIA D.	0039-0028-0000	1	64 KIMBALL RD	0.240	42,800	43,300	86,100
BLAIR, EVERETT C. SR.	0026-0005-0000	1	25 EAST MAIN S	2.750	33,000	13,900	46,900
BLAIR, JOYCE G.	0010-0014-0000	1	16 OLD KIMBALL	1.110	21,400	67,300	88,700
BLAKE, GERTRUDE I.	0019-0009-0000	1	20 COOT BAY -	0.320	69,300	40,500	109,800
BLOUIN, BERNICE	0002-0059-T014	1	17 SUNSET RD -	0.000		19,600	19,600
BLUCKE, ROBERT W.& ELIZABETH F	0018-0006-0000	2	22 LAPHAM LANE	1.000	116,900	77,500	194,400
BOCHICCHIO, LEONARD J.	0033-0001-0000	1	54 WEST MAIN S	0.750	22,000	72,500	94,500

OWNER	PARCEL ID	LOCATION	ACRES	LAND	IMPROVEMENTS	TOTAL
BOGAR, WILLIAM D. & NANCY L.	0004-0003-02-8 1	HERITAGE DR	2.065	29,600	125,000	154,600
BOLTE, BEJAMIN L. & CASSANDRA	0007-0045-000A 1	137 OLD NEW IP	4.200	69,000	94,000	163,000
BOUCHARD, RAYMOND	0002-0059-T006 1	12 SUNSET RD -	0.000		14,800	14,800
BOUCHER, DUANE L. LAZETTE, ANN	0010-0039-000A 1	27 COUNTY RD	0.690	13,700		13,700
	0010-0041-0002 1	37 COUNTY RD	2.180	24,400	70,300	94,700
		(	2.870	38,100	70,300	108,400)
BOUDREAU JR, ALFRED & JOYCE AN	0005-0035-0000 1	875 RTE 119	20.000 cu	22,765	45,400	68,165
BOUDREAU, ALFRED	0007-0037-0000 1	192 OLD NEW IP	1.380	22,600	54,600	77,200
BOUDREAU, LOUIS J. & NANCY A.	0002-0073-0000 1	368 MIDDLE WIN	3.400	27,900	76,300	104,200
BOUDRIEAU, D. SCOTT & TAMMY L.	0007-0015-0009 1	518 RTE 119	7.710	32,800	80,300	113,100
BOUDRIEAU, DANA J. & MEREDITH	0002-0035-0002 1	MIDDLE WINCHEN	5.000	28,700	111,700	140,400
BOUDRIEAU, DENNIS H. & ANNE L.	0007-0016-0000 1	524 RTE 119	4.000	128,000	462,800	590,800
	0007-0049-0001 1	78 OLD NEW IPS	1.700	24,800	92,100	116,900
		(	5.700	152,800	554,900	707,700)
BOULAY, MARK E. & GEORGINA	0006-0092-001A 1	21 LORD HILL R	2.000	24,100	75,700	99,800
BOURDELAIS, DAVID WADSWORTH, S	0037-0008-0000 1	10 MOUNTAIN RD	1.000	72,600	200,300	272,900
BRADLEY, JOHN HEITALA JR., BRU	0005-0030-0000 1	7 PEARLY POND	0.250	7,700		7,700
BRAMBLETT, LARRY R. & CAROL A.	0006-0034-0001 1	29 MIDDLE WINC	5.800	33,500	48,300	81,800
BRANCO, ANTONIO P. & GRACINDA	0003-0004-0003 1	93 MAIN ST	13.900	38,500	61,400	99,900
BRAND JR., PAUL I.	0002-0059-T031 1	4 PARK DR - 31	0.000		24,800	24,800
BRASLEY, ARTHUR J. & CATHERINE	0041-0002-0000 1	25 PINE EDEN	0.420	42,800	40,400	83,200
BRASLEY, HAROLD C.	0041-0003-0000 1	23 PINE EDEN	0.300	33,600	31,400	65,000
	0041-0015-0000 1	22 PINE EDEN	0.500	35,800	4,100	39,900
		(	0.800	69,400	35,500	104,900)
BRASSIL, JANICE A.	0048-0058-0000 1	10 PULASKI DR	0.500	35,100		35,100
BRAY, JOAN I.	0002-0069-0000 1	7 WEBSTER DR	1.250	19,500	16,100	35,600
BRAY, PAUL N.	0014-0026-0000 1	20 MONOMONAC T	0.480	85,000	34,100	119,100
BRECKRIDGE, DANIEL L. & MARCIA	0011-0038-0000 1	169 OLD NEW IP	3.750	29,400	95,800	125,200
BREDBERG, JOHN M. & LISA A.	0002-0008-0003 1	134 ROBBINS RD	12.000 cu	28,183	102,900	131,083
BRENNAN, TERRANCE P.	0010-0021-0004 1	PINE EDEN	0.000		31,800	31,800
BREWER, DAVID L. & DOROTHY	0002-0059-T030 1	6 PARK DR - 31	0.000		15,200	15,200
BRIGGS, ROBERT A. & ROSE ANN	0002-0059-T033 1	3 PARK DR - 37	0.000		21,700	21,700

OWNER	PARCEL ID	LOCATION	ACRES		LAND	IMPROVEMENTS	TOTAL
BRISTOL, RONALD H. TTE NANCY C	0020-0020-0000 1	6 SANDBACK CIR	1.500		130,600	57,300	188,100
BROCK, EST. OF BEATRICE C/O SA	0010-0021-0015 1	PINE EDEN	0.000			1,400	1,400
BROCKELMAN, ARTHUR J. &. DENIS	0002-0024-000A 1	122 OLD DANFOR	45.000	cu	21,709	21,600	43,509
BROGAN, DAVID K. & MARGARET E.	0024-0007-0000 1	210 RTE 119	3.000		31,000	54,300	85,300
BROOKS, STEPHEN M. & HEIDI M.	0007-0050-0003 1	93 OLD NEW IPS	3.320		28,600	61,100	89,900
BROW, DANIEL R. & LAURA L.	0008-0022-0000 1	53 BANCROFT RD	10.000		32,500	58,800	91,300
BROWN, JEFFREY W. & ELIZABETH	0046-0037-0000 1	221 WOODBOUND	9.250		34,400	40,000	74,400
BROWN, MARK O. MACHEMER, KELLY	0010-0027-02-4 1	23 HIGHLAND DR	1.036		22,300	77,700	100,000
BROWN, POLLY J. FOR LIFE TO BR	0002-0045-0000 1	40 RAND RD	50.000		59,600		59,600
BRUCK, KENNETH & MARY	0001-0018-0000 1	103 ROBBINS RD	7.410		31,200	60,900	92,100
BRUCK, KENNETH N.	0002-0009-0005 1	106 ROBBINS RD	5.750		30,700	63,700	94,400
BRULE, LIONEL J. & PATRICIA A.	0002-0006-0000 1	120 ROBBINS RD	13.500	cu	28,391	128,500	156,891
BRUMMER II, EDWARD C.	0033-0015-0000 1	3 WEST MAIN ST	0.500		9,000		9,000
	0049-0025-0000 2	16 RFN - 427	0.570		67,100	83,700	150,800
		(	1.070		76,100	83,700	159,800)
BRUMMER, EDWARD C. & MARGARET	0007-0020-0001 1	52 FITZGERALD	8.775	cu	32,268	103,000	135,268
BRUNELLI, THOMAS L. & ELAINE A	0048-0059-0000 1	35 THAYER RD -	0.320		32,000	10,300	42,300
BRUNO, CHARLES R.	0001-0022-0003 1	151 ROBBINS RD	3.990		26,600	71,600	98,600
BRYANT JR., SUMNER S.	0019-0025-0000 1	13 CLIFFWELL D	0.750		102,400	74,600	177,000
BRYANT, DENNIS A.	0003-0015-0002 1	156 WELLINGTON	1.510		23,500	69,700	93,200
BUCCHERI, ALFREDA B.	0047-0050-0000 1	7 SQUANTUM RD	0.170		4,200		4,200
BUCKINGHAM, ANTHONY H. & PATRI	0008-0008-0003 1	126 NORTH ST	2.000		26,800	53,600	80,400
BUFFINTON, LESTER W., TRUSTEE	0014-0043-0000 1	45 LACHANCE CI	0.750		125,200	93,000	218,200
BUJNICKI, DAVID N. & LINDA M.	0007-0019-0003 1	33 OLD CATHEDR	5.000		31,300	85,600	116,900
BULL, GEORGE W. & DALE S.	0015-0009-0000 1	42 FOURTH ST	0.230		60,100	25,600	85,700
BULLOCK, DANIEL J. & ANN F.	0002-0041-002A 1	95 RAND RD	9.900		37,400	100,900	138,300
BUMPUS, PETER FAY & SHARON L.	0002-0004-0000 1	174 ROBBINS RD	20.000		44,000	40,400	84,400
BURBANK, HERBERT W. & LILA M.	0006-0069-0000 1	44 LORD BROOK	2.000		29,500	87,900	117,400
BURNESS, MARY LOU	0014-0055-0000 1	73 LACHANCE CI	0.470		64,700	84,900	149,600
BURNETT, MICHAEL R. & MARY-ELL	0007-0016-0002 2	30 CATHEDRAL R	13.360	cu	35,527	117,300	152,827

OWNER	PARCEL ID	LOCATION	ACRES	LAND	IMPROVEMENTS	TOTAL
BURNS, J. ROBERT	0021-0019-0001 1	43 WELLINGTON	1.076	20,500	35,900	56,400
	0021-0019-0002 1	43 WELLINGTON	0.689	21,100	9,100	30,200
	0021-0019-0003 4	43 WELLINGTON	1.870	128,600	53,000	181,600
		(	3.635	170,200	98,000	268,200)
BURNS, RICHARD L. & HELEN A.	0037-0010-0000 1	4 MOUNTAIN RD	0.820	20,000	68,500	88,500
BURPEE III, ELLERY H. & JENNIF	0001-0007-0002 1	181 ROBBINS RD	12.000 cu	27,933	76,900	104,833
BURPEE, MARK L. & LEA N.	0001-0015-0000 1	71 ROBBINS RD	4.000	29,800	65,300	95,100
	0010-0029-0002 1	RTE 202	4.210	110,800	136,700	247,500
		(	8.210	140,600	202,000	342,600)
BURRIER, RICHARD W. & ANDREA S	0048-0076-0000 1	39 THAYER RD -	0.530	62,000	18,600	80,600
	0048-0077-0000 1	41 THAYER RD -	0.500	60,800	42,400	103,200
		(	1.030	122,800	61,000	183,800)
BURT JR., HOWARD O. & SHIRLEY	0038-0004-0000 1	16 GOODALL RD	0.800	22,800	86,700	109,500
BURT, RANDOLPH	0005-0013-01-2 1	50 ABEL RD	9.311	35,100		35,100
	0006-0021-0003 1	795 RTE 119	2.690	27,800	88,500	116,300
	0011-0006-0001 1	1 GRASSY POND	11.000	32,100		32,100
		(	23.001	95,000	88,500	183,500)
BURT, ROGER P. C/O ELIZABETH D	0010-0043-0000 1	19 COUNTY RD	4.000	30,000		30,000
BUSSIERE, LINDA R.	0047-0034-0000 1	10 CHESHIRE RD	0.170	24,900	19,700	44,600
BUSSIERE, MARK E. & LINDA R.	0025-0012-0000 1	2 FIELDSTONE L	0.570	19,100	39,500	58,600
BYRNE, EDWARD J.	0047-0058-0000 1	44 LOOP RD	0.950	52,700	30,500	83,200
CABO,F. ELENA 1992 TRUST OF	0020-0008-0000 1	91 EAST MONOMO	0.940	115,700	98,800	214,500
CABOT, MARY McGRATH	0007-0015-0002 1	CROWCROFT POND	32.000	33,000		33,000
CADY, SUE ELLEN	0033-0021-0000 1	41 WEST MAIN S	0.410	16,400	55,400	71,800
CALL, RICHARD D. & MARY T.	0011-0034-0000 1	231 CATHEDRAL	2.500	27,600	61,400	89,000
CALLAHAN, EDWIN & THERESA	0002-0049-0000 1	170 MIDDLE WIN	10.000 cu	31,096	87,900	118,996
CAMBRIDGE TRUST COMPANY, TTEE	0017-0002-0004 1	98 HUBBARD HIL	5.270	15,900		15,900
	0017-0009-0000 1	100 HUBBARD HI	1.540	172,900	201,300	374,200
		(	6.810	188,800	201,300	390,100)
CAMERON, JAMES M. & LAUREL A.	0008-0009-0005 1	99 PERRY RD	5.990	28,300	90,100	118,400
CAMPBELL, JAMES G. & SUSAN B.	0006-0043-0001 1	27 HUNT HILL R	4.730	30,900	94,300	125,200
CAMPOS, JOSEPH T.	0005-0008-0000 1	108 NORTH ST	6.700	31,700	50,500	82,200
CANTRILL, WAYNE ALEXANDER, NIN	0009-0005-0002 1	944 RTE 119	11.000	35,800	45,200	81,000
CAOUETTE, EDWARD PANOS-CAOUETT	0039-0002-0000 1	59 KIMBALL RD	0.230	27,200		27,200
	0039-0032-0000 1	56 KIMBALL RD	0.310	46,700	30,400	77,100

OWNER	PARCEL ID		LOCATION	ACRES		LAND	IMPROVEMENTS	TOTAL
				0.540		73,900	30,400	104,300)
CAPLICE, RICHARD L.	0045-0036-0000	1	WOODMERE	0.220		4,000		4,000
& HENRYKA	0043-0026-0000	1	14 RFN - 427	0.410		54,400	79,200	133,600
				0.630		58,400	79,200	137,600)
CARBONNEAU, CAROLL J.	0033-0003-0000	1	46 WEST MAIN S	0.570		19,100	82,800	101,900
CARGUILO, DOMINIC & JEANNE E.	0022-0022-0004	1	62 SWAN POINT	1.500		26,900		26,900
	0023-0001-0016	1	25 SWAN POINT	2.200		32,500	86,600	119,100
				3.700		59,400	86,600	146,000)
CARLSON, JOHN D. & RAYLENE F.	0003-0015-0008	1	23 DANFORTH RD	5.000		31,300	71,300	102,600
CARMICHAEL, GEORGE H. & LYNN M	0024-0012-0004	1	10 FARRAR RD	4.651		30,800	102,300	133,100
CARNEY, SHIRLEY A.	0047-0001-0000	2	B & M RAILROAD	2.000		38,600	99,200	137,800
CARON, ROBERT & ELIZABETH	0005-0037-0000	1	851 RTE 119	0.270		11,000	44,500	55,500
CARON, STANLEY J. & CHERYL A.	0047-0042-0000	1	4 WATATIC RD	0.230		27,700	45,100	72,800
CARPENTER JR., DAVID C. & DONN	0003-0058-0001	1	5 CONVERSEVILL	1.000		2,000		2,000
	0003-0061-0000	1	2 EAST MONOMON	1.000		20,000	40,800	60,800
	0023-0005-0000	1	1 EAST MONOMON	0.170		2,300		2,300
				2.170		24,300	40,800	65,100)
CARR, TODD E. & JOANNE E.	0008-0016-0001	1	29 CANDLELIGHT	5.000		31,300	64,500	95,800
CARRIER, THOMAS A. & TERRI A.	0004-0022-0007	1	17 SKYVIEW DR	2.690		30,500	72,700	103,200
CARRIRA, CHRISTOPHER & SUSAN	0006-0056-0000	1	78 MIDDLE WINC	5.000		34,000	92,900	126,900
CARROLL, CHARLES & MARTHA	0008-0015-0001	1	36 CANDLELIGHT	32.500	cu	4,496		4,496
	0008-0018-0001	1	54 CANDLELIGHT	1.600		24,100	70,900	95,000
	0008-0028-0000	1	72 CANDLELIGHT	25.000	cu	27,281	19,500	46,781
				59.100		55,877	90,400	146,277)
CARTEE, BRIAN	0002-0031-0003	1	353 MIDDLE WIN	3.870		28,800	58,800	87,600
CARTER, DENNIS P. & LAURA A.	0020-0011-0000	1	85 EAST MONOMO	0.560		95,900	40,800	136,700
CASAVANT JR, HENRY	0002-0059-T025	1	16 PARK DR - 3	0.000			18,900	18,900
CASEY, DENNIS W. & SUSAN A.	0009-0006-0000	1	960 RTE 119	11.000		35,800	80,800	116,600
CASEY, PRISCILLA M.	0002-0059-T029	1	8 PARK DR - 31	0.000			22,100	22,100
CASSON, WILLIAM & PATRICIA A.	0003-0052-0002	1	22 WELLINGTON	2.430		30,200	80,900	111,100
CATHEDRAL ESTATES PROPERTY OWN	0007-0026-000A	1	JAY DR	3.000		75,200		75,200
CATHEDRAL OF THE PINES FOUNDA.	0011-0015-0000	1	29 GRASSY POND	0.300	cu	41		41
	0011-0017-0000	1	129 CATHEDRAL	20.000	cu	2,093		2,093
	0011-0017-000A	1	129 CATHEDRAL	8.000		30,400		30,400
	0011-0018-0000	1	150 CATHEDRAL	1.400		34,100	109,000	143,100
	0011-0018-000A	1	29 GRASSY POND	38.600	cu	48,206	35,700	83,906

OWNER	PARCEL ID		LOCATION	ACRES		LAND	IMPROVEMENTS	TOTAL
	0011-0019-0000	3	75 GRASSY POND	30.000		170,500	256,500	427,000
	0011-0019-000A	1	75 GRASSY POND	30.000	cu	57,204	165,400	222,604
	0011-0037-0000	1	10 SHAW HILL R	67.000	cu	7,071		7,071
	0011-0037-000A	1	10 SHAW HILL R	2.000		26,800	52,100	78,900
			(	247.300		376,415	618,700	995,115)
CATHERON, MARGARET B.REV.TRUST	0013-0024-0000	1	31 DOLLY LANE	1.000		96,800	33,200	130,000
	0015-0022-0000	1	16 FOURTH ST	0.760		116,700		116,700
			(	1.760		213,500	33,200	246,700)
CAUDILL, AUDREY M. & LOUISE A.	0031-0001-0000	1	604 RTE 119	0.700		29,000	42,300	71,300
CESARIO, MARION E.	0034-0020-0000	1	36 RED GATE LA	0.220		20,500	17,700	38,200
CFHP V. ASSOC. LTD PARTNERSHIP	0031-0004-0000	1	594 RTE 119	1.430		82,900	71,500	154,400
CHAMBERLAIN, ROBERT J. & ROBER	0026-0007-0000	1	16 EAST MAIN S	0.510		15,100	1,600	16,700
	0026-0008-0000	1	18 EAST MAIN S	0.400		14,600	97,600	112,200
			(	0.910		29,700	99,200	128,900)
CHAMPNEY JR., ERNEST C. & JUDI	0023-0006-0001	1	21 EAST MONOMO	2.220		27,100	74,600	101,700
CHAMPNEY, HERBERT & HELEN	0025-0006-0002	1	2 NORTH ST	2.810		36,600	68,700	105,300
	0025-0016-0002	1	37 NORTH ST	0.622		1,100		1,100
			(	3.432		37,700	68,700	106,400)
CHANDLER, BERT	0002-0059-T039	1	7 COUNTRY RD -	0.000			17,600	17,600
CHAPMAN, RACHEL	0015-0012-0000	1	36 FOURTH ST	0.130		48,000	39,600	87,600
CHAREST, JOANNE M.	0011-0038-0002	1	163 OLD NEW IP	2.262		27,100	78,600	105,700
CHARLONNE, KENNETH W. & MURIEL	0003-0003-0000	1	25 MAIN ST	1.500		23,400	42,800	66,200
CHARRON, JOHN P. MCCABE-CHARRO	0023-0001-0021	1	36 SWAN POINT	3.220		35,300	71,300	106,600
CHARTER TRUST CO. & MARIE W. C	0014-0042-0000	1	43 LACHANCE CI	0.360		103,500	101,300	204,800
CHARTRAND, JAMES L. & DENISE R	0002-0062-0004	1	300 MIDDLE WIN	5.000		31,300	65,000	96,300
CHELMINSKI, STEPHEN	0003-0029-0000	1	30 DANFORTH RD	3.200		28,600	46,200	74,800
CHENAUSKY, JAMES K. & BETTY A.	0002-0059-T041	1	11 COUNTRY RD	0.000			19,000	19,000
CHERUBINI, ANTHONY R.	0003-0059-0000	2	308 RTE 119	30.500	cu	50,770	218,000	268,770
	0003-0059-0001	1	318 RTE 119	5.900	cu	714		714
	0007-0096-0000	1	16 CONVERSEVIL	13.300	cu	5,144		5,144
	0007-0096-000G	1	16 CONVERSVILL	1.200		23,000		23,000
			(	50.900		79,628	218,000	297,628)
CHIEFFO, PAUL T. & WENDY L.	0013-0018-0000	1	46 DOLLY LANE	1.070		92,600		92,600
CHILDS, ROBERT W. & CYNTHIA S.	0017-0025-0000	1	35 LACHANCE CI	0.390		76,500	56,000	132,500
CHOQUETTE, ALAIN J. & MARIANN	0046-0025-0000	1	1 SPRING RD	0.911		15,300	120,800	136,100
CHRIST CHURCH CAMP MONOMONAC C	0003-0071-0000	6	155 EAST MONOM	43.000	cu	207,138	307,900	515,038

OWNER	PARCEL ID		LOCATION	ACRES		LAND	IMPROVEMENTS	TOTAL
	0003-0072-0000	1	166 EAST MONOM	62.600	cu	7,121		7,121
				105.600		214,259	307,900	522,159
CHRISTIAN OUTREACH RELIGIOS AS	0007-0093-0001	1	91 NORTH ST	37.000		57,700	372,100	429,800
CHRISTIAN, SHANNON M. & CARRIE	0046-0036-0001	1	WOODBOUND RD	2.000		26,800	79,800	106,600
CHRISTY, RODNEY & TAMMY LENSKI	0004-0022-0010	1	10 SKYVIEW DR	2.050		29,600	79,400	109,000
CIARCIA JR., JOHN H. & NANCY A	0004-0061-002A	1	59 HAMPSHIRE R	2.500		27,600	74,600	102,200
CILIBRAST, ROY P. & DEBRA A.	0002-0032-0000	1	341 MIDDLE WIN	5.600		30,600	67,100	97,700
CLAPP, ANITA	0002-0039-0000	1	265 MIDDLE WIN	2.500		27,600	73,600	101,200
CLARK JR., JOHN C. UNGER-CLARK	0006-0071-0000	1	47 FITZGERALD	6.000	cu	25,647	87,600	113,247
	0010-0001-0000	1	69 FITZGERALD	8.000	cu	16,996	5,300	22,296
				14.000		42,643	92,900	135,543
CLARK, BRUCE S. & LUCY H.	0007-0003-0001	1	60 GODDARD RD	42.340	cu	56,046	1,100	57,146
CLARK, JOHN & JUDY UNGER 1/6	0010-0002-0000	1	65 FITZGERALD	61.000	cu	3,184		3,184
CLARK, MELVIN A. & JOYCE L.	0050-0037-0000	1	59 MEADOW VIEW	1.260		26,300	122,100	148,400
	0050-0036-0000	1	61 MEADOW VIEW	1.120		20,000		20,000
				2.400		46,300	122,100	168,400
CLARK, MICHAEL C.	0006-0091-0004	1	22 LORD BROOK	2.500		30,300	80,400	110,700
CLARK, ROBERT B. & BETH	0038-0006-0000	1	16 WOODBOUND R	0.750		22,000	53,500	75,500
CLARK, ROLAND D. & DIANE	0003-0046-0000	1	52 WELLINGTON	1.790		25,400	102,300	127,700
CLARK, ROLAND J. & DIANE E.	0023-019A-0000	1	29 WELLINGTON	6.000		75,200		75,200
CLARK, WAYNE C. & SUSAN D.	0010-0047-0008	1	15 FOX RUN LAN	1.840		28,300	117,600	145,900
CLELAND, ROBERT J.	0012-0005-0001	2	337 OLD NEW IP	9.338		101,800	92,600	194,400
CLEVELAND, LARRY A.	0033-0007-0000	1	12 WOODBOUND R	1.460		30,300	22,800	53,100
CLIMO, DAVID C. & CYNTHIA A.	0003-0013-0005	1	15 COLBURN LAN	1.500		21,100	45,200	66,300
CLOUTIER, COLLEEN M. & RICHARD	0008-0003-0000	1	9 BANCROFT	1.000		18,000	48,600	66,600
	0026-0010-0000	1	22 EAST MAIN S	6.250		40,000	31,700	71,700
				7.250		58,000	80,300	138,300
COACHE, ARTHUR J. & AMBROSINA	0003-0029-0002	1	10 DANFORTH RD	5.200		31,600	59,500	91,100
COCHRANE, FREDERICK P.	0045-0060-0000	1	30 CHESTNUT RD	0.450		11,300	33,200	43,500
COCHRANE, PAUL E.	0043-0006-0000	1	WEST WOODMERE	0.330	cu	20		20
	0043-0007-0000	1	WEST WOODMERE	0.400	cu	36		36
	0043-0008-0000	1	WEST WOODMERE	0.350	cu	32		32
	0043-0009-0000	1	WEST WOODMERE	0.660	cu	60		60
	0043-0010-0000	1	WEST WOODMERE	0.660	cu	60		60
	0043-0011-0000	1	WEST WOODMERE	0.660	cu	60		60

OWNER	PARCEL ID		LOCATION	ACRES		LAND	IMPROVEMENTS	TOTAL
	0043-0020-0000	1	WEST WOODMERE	0.220		4,000		4,000
	0045-0043-0000	1	WEST WOODMERE	0.670	cu	61		61
	0045-0044-0000	1	WEST WOODMERE	0.660	cu	60		60
& JUDITH B.	0045-0057-0000	1	10 CHESTNUT RD	0.550	cu	47		47
	0045-0058-0000	1	14 CHESTNUT RD	0.600	cu	7		7
	0045-0064-0001	1	13 HEMLOCK RD	0.100	cu	1		1
	0045-0066-0000	1	15 HEMLOCK RD	0.190	cu	6,014		6,014
& JUDITH B.	0045-0067-0000	1	6 HEMLOCK RD	0.570		19,805	26,400	46,205
	0045-0069-0000	1	WOODMERE	0.660	cu	17		17
	0045-0070-0000	1	6 CHESTNUT RD	0.650	cu	58		58
& JUDITH B.	0045-0071-0000	1	1 CHESTNUT RD	0.240	cu	15		15
	0045-0072-0000	1	175 WOODBOUND	0.240	cu	14		14
	0045-0073-0000	1	179 WOODBOUND	0.250	cu	14		14
	0045-0074-0000	1	2 CHESTNUT RD	0.660	cu	60		60
& JUDITH B.	0045-0075-0000	1	WEST WOODMERE	0.660	cu	20		20
	0045-0076-0000	1	22 CHESTNUT RD	0.660	cu	7		7
	0045-0077-0000	1	14 HEMLOCK RD	0.660	cu	107		107
	0045-0078-0000	1	17 HEMLOCK RD	0.660	cu	9,305	2,300	11,605
	0045-0079-0000	1	19 HEMLOCK RD	0.310		42,000	47,000	89,000
& JUDITH B.	0045-0080-0000	1	WOODMERE	0.370	cu	4		4
	0045-0081-0000	1	WOODMERE	0.260	cu	3		3
	0045-0083-0000	1	22 HEMLOCK RD	0.140	cu	2		2
	0045-0085-0000	1	WOODMERE	0.480	cu	23		23
	0045-0086-0000	1	WOODMERE	0.480	cu	7		7
	0045-0087-0000	1	WOODMERE	0.140	cu	13		13
& JUDITH B.	0045-0093-0001	1	WOODMERE	0.110		3,300		3,300
				(14.250		85,232	75,700	160,932)
COFFEY, THOMAS M. & AGNES M.	0003-0024-0001	1	157 MAIN ST	5.200		30,300	69,200	99,500
	0003-0024-000A	1	163 MAIN ST	1.000		18,000		18,000
				(6.200		48,300	69,200	117,500)
COFFIN, LORI A. THERRIAULT, MA	0006-0077-0000	1	633 RTE 119	0.500		15,000	43,200	58,200
COHAN, ELVI S. REVOCABLE TRUST	0040-0002-0000	1	25 CLEAVES RD	0.750		63,000	30,600	93,600
COHEN, JOEL M. & MARY T.	0006-0081-0009	1	BUTTERNUT DR	6.076		33,800	304,300	338,100
COLEMAN, LAWRENCE S. & ERNESTI	0040-0020-0002	1	461 RTE 202	2.200		103,500	110,000	213,500
COLLIER, ROBERT & LILLIAN	0023-0001-0027	1	31 TICO RD	2.232		33,800	86,300	120,100
COLLINS, EARL H. & BRENDA J.	0019-0007-0000	1	19 COOT BAY -	0.980		104,600	44,600	149,200
COLLINS, SALLY A.	0010-0039-0000	2	41 COUNTY RD	6.983	cu	33,322	72,300	105,622
COLLUM, DAVID J. & MARGARET A.	0006-0086-0000	1	56 LORD BROOK	13.280	cu	31,060	114,100	145,160
COLPITTS, JAMES C. & CHRISTINE	0006-0092-16-4	1	25 LORD BROOK	2.900		30,900	60,800	91,700
COLUMBUS, ALAN J.	0036-0008-0000	1	17 COLLEGE RD	2.160		69,500	27,900	97,400
COMMERFORD, KATHLEEN TRUSTEE O	0007-0015-03-5	1	69 RED GATE LA	14.150	cu	17,047	24,400	41,447
	0034-0002-000A	1	88 RED GATE LA	0.280	cu	11,023	1,200	12,223
				(14.430		28,070	25,600	53,670)
CONDON, BARBARA C	0019-0035-0000	1	37 CONIFER RD	0.750		122,100	106,800	228,900

OWNER	PARCEL ID	LOCATION	ACRES		LAND	IMPROVEMENTS	TOTAL
CONEYS, THOMAS & JOANN	0008-0024-0001 2	39 BANCROFT RD	9.400		40,000	69,900	109,900
	0008-0024-0002 1	45 BANCROFT RD	13.000	cu	923		923
	0008-0025-0002 1	31 BANCROFT RD	3.410		26,200	115,800	142,000
			(25.810		67,123	185,700	252,823)
CONNARE, MARCELLE L. TRUSTEES	0045-0024-0000 1	1 LAKE ROAD	0.420		55,100	39,800	94,900
CONNOLLY, TIMOTHY	0010-0035-0001 1	576 RTE 202	1.520		19,300	26,300	45,600
CONNOR, HARRY J. & GEORGIANNA	0024-0012-0001 1	1 FARRAR RD	1.600		24,100	52,900	77,000
CONNOR, MICHAEL F.	0001-0017-0002 1	97 ROBBINS RD	2.200		27,100	68,500	95,600
CONNORS, DANIEL P. & SUZANNE	0023-0007-0000 1	9 EAST MONOMON	1.360		22,600	28,800	51,400
CONNORS, JAMES P. HANSEN, CHRI	0007-0026-0035 1	62 BIRCH DR	1.220		23,600	80,100	103,700
CONREY, JASON F. & MARY J.	0036-0005-0000 1	20 WOODBOUND R	5.000		30,000	56,300	86,300
CONSTANTINE, RAYMOND G. & MARI	0007-0026-0010 1	84 BIRCH DR	1.850		28,400	72,200	100,600
COOK, DON B. & MARY ANN	0012-0003-0003 1	356 OLD NEW IP	9.000		31,500	72,600	104,100
COOK, EUGENE L. & JOAN MARIE	0030-0044-0000 1	9 BEACHVIEW DR	0.260		29,200	42,800	72,000
COOK, ROBERT L. & VALERIE R.	0004-0022-0004 1	6 FOSTER TERRA	5.760		29,700	76,900	106,600
COOKE, WAYNE S. & WANDA J.	0006-0640-0000 1	38 TODD HILL R	5.000		34,000	67,100	101,100
COOPER, GERALD	0004-0033-0000 1	170 RTE 119	35.470	cu	484		484
COPPOLA, ELEANOR R. C/O JAMES	0043-0001-0013 1	6 JOWDERS COVE	0.900		46,000	49,800	95,800
CORBITT, JEFFREY W.	0002-0030-0000 1	45 OLD DANFORT	9.500		7,100		7,100
	0002-0036-0000 1	43 OLD DANFORT	24.200		22,300		22,300
	0002-0036-0001 1	33 OLD DANFORT	2.900		400		400
	0002-0037-0001 1	32 OLD DANFORT	6.000		2,700		2,700
	0002-0037-0002 1	44 OLD DANDORT	6.700		17,600		17,600
			(49.300		50,300	0	50,300)
CORCORAN, MICHAEL J.	0003-0025-000D 1	150 MAIN ST	5.600		32,200	67,400	99,600
CORMIER, ELIZABETH	0029-0001-0000 1	29 BUTTERFIELD	1.000		20,000	86,000	106,000
CORMIER, JONARTHUR & MICHELE S	0023-0001-0012 1	43 SWAN POINT	0.600		20,000	36,900	56,900
CORMIER, REGINALD & ROBIN E.	0004-0051-0004 1	10 BINNEY HILL	5.200		26,500		26,500
CORNELIUS, MICHAEL P. & NANCY	0006-0007-01-2 1	64 NORTH ST	2.100		27,000	118,500	145,500
CORNWALL, JOHN R. & LAURA H.	0005-0013-0000 1	34 ABEL RD	12.550	cu	1,736		1,736
CORREIA, SR., JOSEPH J TTE JOS	0007-0017-0001 1	10 CATHEDRAL R	2.126		29,700	54,700	84,400
	0050-0049-0000 1	935 RTE 119	2.570		30,400	75,700	106,100
			4.696		60,100	130,400	190,500)
COSS, CHARLES E. & GENEVIEVE B	0001-0021-000A 1	133 ROBBINS RD	3.000		28,300	66,100	94,400

OWNER	PARCEL ID	LOCATION	ACRES	LAND	IMPROVEMENTS	TOTAL
COTA, MARK J. & MICHELLE K.	0035-0008-0000 1	36 KIMBALL RD	0.400	46,400	45,200	91,600
COTTLE, MICHAEL T. & KIMBERLEY	0006-0042-0002 1	67 MIDDLE WINC	2.010	36,900	63,800	100,700
COUSHAINE, CHARLES M. & JEANNI	0007-0026-0036 1	56 BIRCH DR	0.930	21,200	168,300	189,500
COUTURE, ALAN R. & ROSEMARIE	0005-0002-0003 1	149 ABEL RD	3.800	28,200	53,500	81,700
COVERT, THEODORE B. & BEVERLY	0010-0033-0000 1	560 RTE 202	3.000 cu	41		41
	0043-0003-0000 1	155 WOODBOUND	0.570	7,900		7,900
	0043-0005-0000 1	WEST WOODMERE	0.110	3,300		3,300
	0043-0012-0000 1	WOODBOUND RD	0.280	5,600		5,600
	0043-0015-0000 1	163 WOODBOUND	0.100	4,000		4,000
	0043-0016-0000 1	WEST WOODMERE	0.220	4,000		4,000
	0043-0021-0000 1	167 WOODBOUND	0.190	4,800		4,600
	0045-0088-0000 1	183 WOODBOUND	0.160	3,600		3,600
	0045-0089-0000 1	185 WOODBOUND	0.090	7,200	41,300	48,500
	0045-0090-0000 1	WOODMERE	0.450	5,700		5,700
	0045-0094-0000 1	WOODMERE	0.220	4,000		4,000
	0045-0100-0000 1	31 SPRUCE RD	0.050	400		400
	0045-0101-0000 1	30 SPRUCE RD	0.220	18,200		18,200
	0045-0102-0000 1	25 SPRUCE RD	0.220	8,100	56,300	64,400
	0046-0040-0000 1	208 WOODBOUND	0.330	12,900	34,700	47,600
	0049-0018-0000 1	19 RFN - 427	0.500	30,400	52,300	82,700
		(	6.760	120,141	184,600	304,741)
COX JR, ARTHUR L. & PATRICIA A	0010-0027-2-12 1	16 HIGHLAND DR	1.394	24,900	64,500	89,400
CRABTREE, WILLIAM & STEVEN TTE	0003-0025-000C 1	154 MAIN ST	5.100	26,400		26,400
CRAMB, CHRISTOPHER & MICHELLE	0002-0009-0006 1	110 ROBBINS RD	5.150	30,100	66,500	96,600
CRAMB, DONALD W. & RUTH M.	0001-0016-0000 1	87 ROBBINS RD	3.118	28,500	47,300	75,800
	0026-0003-0000 1	33 EAST MAIN S	1.000	23,400	19,100	42,500
		(	4.118	51,900	66,400	118,300)
CREIGHTON, JEFFREY G. & DENISE	0002-0062-0002 1	310 MIDDLE WIN	1.530	23,600	66,900	90,500
CRESTA JR., CHARLES R. DIANE M	0029-0007-0003 1	519 RTE 119	2.053	26,900	85,300	112,200
CRITSER, JAMES R. & MARGARET E	0006-0067-0001 1	316 MAIN ST	12.000 cu	84,519	127,700	212,219
CROCKER III, KENDALL F. & LIND	0045-0046-0000 1	40 WEST WOODME	0.980	51,700	178,700	230,400
CROSBY JR., JOHN B. & CHARLOTT	0037-0017-0000 1	9 MOUNTAIN RD	4.750	39,100	31,300	70,400
CROTEAU, DAVID H. & BARBARA A.	0002-0059-T036 1	9 PARK DR - 37	0.000		17,000	17,000
CROWLEY, EUGENE & RHONDA	0008-0004-01-A 1	76 NORTH ST	5.800	30,800	96,500	127,300
CROWLEY, THOMAS J. & SHIRLEY W	0027-0002-0000 1	243 MAIN ST	1.010	28,700	90,400	119,100
CROWPOND, INC. C/O RICHARD FER	0007-0015-0005 1	4 CUTTER HILL	1.300	16,000		16,000
	0030-0039-0000 1	476 RTE 119	0.240	2,600		2,600
		(	2.040	18,600	0	18,600)
CULLINANE, MICHAEL & SUSAN M.	0035-0002-0000 1	41 KIMBALL RD	1.500	63,200	49,400	112,600

OWNER	PARCEL ID		LOCATION	ACRES		LAND	IMPROVEMENTS	TOTAL
CUMMINGS, TIMOTHY J. & DONNA H	0015-0007-0001	1	33 FOURTH ST	0.650		44,600	63,600	106,200
CURRIER, ALBERT & JUNE	0004-0055-0000	1	15 RTE 119	11.130	cu	21,149		21,149
	0004-0056-0000	1	3 RTE 119	1.400		22,500	53,100	75,600
				12.530		43,649	53,100	96,749
CURTIS, ALAN W. & ANNA M.	0010-0004-0005	1	173 DRAGG HILL	3.609		43,100	105,300	148,400
CURTIS, DONALD J. & JOAN	0003-0029-0001	1	4 DANFORTH RD	1.500		23,400	31,100	54,500
CUZZI, GUIDO M. & DONNA L.	0034-0031-0000	1	3 RED GATE LAN	0.160		12,200	21,500	33,700
CUZZI, MICHAEL J. & TAMMY L. G	0007-0026-0030	1	3 EMERSON LANE	1.320		24,400	58,600	83,000
CYPRET, CRAIG P. & KELLI A.	0019-0016-0021	1	4 COOT BAY - R	1.230		19,400	80,200	99,600
CZEKALSKI, JASON A. & JACQUELI	0006-0002-0005	1	104 THOMAS RD	3.050		26,400	72,800	99,200
DAGEN, NEIL J. & JUDY M.	0002-0052-01-2	1	RAND RD	5.612		27,100		27,100
DAHLGREN, ARTHUR W. & MARY A.;	0007-0053-0000	1	58 OLD NEW IPS	35.000		56,300	49,600	105,900
DALE, ELLA R.	0027-0016-0000	1	SURRY PARK	0.390		17,700	49,400	67,100
DALE, JOHN R.	0002-0059-T042	1	13 COUNTRY RD	0.000			22,800	22,800
DALE, ROBERT C. & JOYCE E.	0002-0047-0004	1	20 RAND RD	11.200		33,300	104,800	138,100
DALTON, HAL N. & ELEANOR D.	0002-0052-01-1	1	179 MIDDLE WIN	2.097		29,600	75,500	105,100
DAMON REALTY, JONAS C/O KEITH	0001-0003-0000	1	DAMON MILL RD	437.400	cu	60,379		60,379
DAMON, BRIAN K.	0001-0003-0001	1	DAMON MILL RD	3.600	cu	3,327		3,327
DAMON, MARK A. & PAULA A.	0004-0003-02-3	1	HERITAGE DR	2.510		30,300	85,200	115,500
DANDLEY, NOEL & MARY	0010-0027-0005	1	40 OLD JAFFREY	2.000		26,800	65,900	92,700
DANFORTH, GEORGE P. & VICKY L.	0027-0030-0000	1	5 LORD BROOK R	1.250		31,100	56,400	87,500
DANIELS, KENNETH M. & EDITH V.	0006-0022-0000	1	774 RTE 119	3.250		28,100	41,500	69,600
DANNEKER, JOHN A. & JOY W.	0014-0016-0000	1	27 PARADISE IS	0.500		115,500	58,100	173,600
DARK, JACK E. & ROSE V.	0003-0092-0002	1	187 MAIN ST	3.000		33,100	78,500	111,600
DAUPHINAIS, RAYMOND J. & DONNA	0006-049A-0002	1	71 HUNT HILL R	2.000		26,800	58,900	85,700
DAVIS, KENNETH C.	0006-0034-0000	1	857 RTE 119	7.420		32,500	112,200	144,700
	0006-0036-0002	1	843 RTE 119	5.200		27,500		27,500
				12.620		60,000	112,200	172,200
DAVIS, ROSEALMA M.	0046-0001-0000	1	197 WOODBOUND	0.490		14,800	54,300	69,100
DAVIS, TERRY L. & ROSEMARIE R.	0011-0005-0002	1	70 FITZGERALD	2.100		24,300	118,500	142,800
DAVIS, THOMAS L.	0046-0007-0000	1	20 FLORENCE RD	0.080		5,200	32,200	37,400

OWNER	PARCEL ID		LOCATION	ACRES		LAND	IMPROVEMENTS	TOTAL
DAY, KEVIN G. & DIANNE M.	0006-0066-0000	1	50 LORD BROOK	21.100	cu	30,076	163,700	193,776
DEAN, BRENDA D.	0037-0016-0000	1	15 MOUNTAIN RD	1.570		34,200	52,000	86,200
	0037-0019-0000	1	17 MOUNTAIN RD	0.290		15,800	32,900	48,700
				1.860		50,000	84,900	134,900
DEARDEN III, JOSEPH H. & CAROL	0010-0027-0000	1	80 OLD JAFFREY	32.400	cu	27,865	78,700	106,565
	0010-0027-0016	1	OLD JAFFREY RD	31.750	cu	2,892		2,892
				64.150		30,757	78,700	109,457
DEBUSSY, BORIS & BERNADETTE C	0006-0021-0001	1	781 RTE 119	3.220		28,600	75,500	104,100
DECAROLIS, BERARDINO V. & BREN	0002-0059-T034	1	5 PARK DR - 37	0.000			16,600	16,600
DECKER, MARK W. & VIRGINIA J.	0014-0021-0000	1	17 PARADISE IS	0.540		110,100	101,400	211,500
DEGRANDPRE, FELIX M. & JOAN O.	0010-0007-0001	1	WOODBOUND RD	4.039		24,500		24,500
DEGRANDPRE, JOAN R.	0007-0051-0000	1	73 OLD NEW IPS	1.630		24,700	94,800	119,500
DEHOTMAN, DEANE & PRISCILLA	0002-0036-0003	1	23 OLD DANFORT	25.300	cu	24,174	88,800	112,974
DELANO, RONALD H. & MARGARET A	0004-0011-0000	1	64 OLD ASHBURN	5.400		31,900	60,800	92,700
DELANO,SCOTT	0003-0040-0000	1	107 GODDARD RD	2.460		24,600	55,700	80,300
DELISLE JR., MAURICE C. & DORE	0003-0092-0004	1	43 LORD HILL R	6.200		27,300	102,200	129,500
DELLASANTA, LOUIS R. DELLASANT	0021-0002-0000	1	47 CONIFER RD	0.270		64,200	22,200	86,400
DEMARTINO, ARCHLLES & ROBERT J	0047-0037-0000	1	45 LOOP RD	0.330		32,500	23,800	56,300
DEMPSEY, ANNE & HANNON, JANE A	0022-0009-0000	1	13 ROCKY RD	0.190		51,700	35,500	87,200
DENARO, MATTHEW L.	0007-0041-0000	2	166 OLD NEW IP	18.000	cu	29,875	88,800	118,675
DENGLER, SARAH J. BEAL, MARK	0001-0011-0003	1	47 SUNRIDGE RD	3.200		31,300	88,100	119,400
DEPAUL, GARY J. & PAMALA B.	0041-0004-0000	1	21 PINE EDEN	0.340		35,700	60,400	96,100
DERENDAL JR., THADDEUS J. & JO	0006-0064-0002	1	293 MAIN ST	4.140		58,200	148,100	206,300
DERR, TIMOTHY G. & LYNN S.	0002-0051-0001	1	214 MIDDLE WIN	1.900		26,100	59,100	85,200
DERRICO, WILLIAM & SANDRA	0007-0019-0004	1	25 OLD CATHEDR	5.000		31,300	101,200	132,500
DERUOSI, SYLVESTER & MARYANN	0047-0051-0000	1	3 SQUANTUM RD	0.340		32,900	44,600	77,500
DESCHENES, RAYMOND & TERRI A.	0010-0047-0005	1	3 FOX RUN LANE	1.620		26,600	109,300	135,900
	0034-0024-0000	1	26 RED GATE LA	0.410		30,200	44,300	74,500
				2.030		56,800	153,600	210,400
DESCHENES, ROBERT R. & SHARON	0006-0043-0002	1	52 MIDDLE WINC	2.010		29,500	89,300	118,800
DESMARAIS, MATTHEW J. & SANDRA	0006-0040-0000	1	34 TODD HILL R	5.800		33,500	108,200	141,700
DESMARAIS, PAUL B.	0006-0049-0002	1	31 HUNT HILL R	2.030		26,800	77,800	104,600

OWNER	PARCEL ID	LOCATION	ACRES	LAND	IMPROVEMENTS	TOTAL
DESMOND, ELIZABETH A.	0035-0004-0000 1	44 KIMBALL RD	0.460	46,500	54,300	100,800
DESPRES, MATTHEW	0003-0032-0000 1	104 WELLINGTON	1.000	20,000	47,500	67,500
	0047-0009-0000 1	LITTLE MICHIGA	0.410	4,000		4,000
	0047-0017-0000 1	21 MARCEAU RD	0.420	36,700	18,200	54,900
			(1.830	60,700	65,700	126,400)
DESROSIERS, JULIE	0002-0059-T071 1	21 PARK DR - 3	0.000		13,500	13,500
DEVENS, DEBORAH	0008-0019-0002 1	57 CANDLELIGHT	4.370	28,600		28,600
DEVLIN, PHYLLIS E. & ROBERT N.	0006-0091-0002 1	34 LORD BROOK	3.400	31,600	72,700	104,300
DIAS, PAUL W. & FRANCES A.	0007-0004-0003 1	200 MAIN ST	3.140	29,700	75,900	105,600
DIBLASI, JOSEPH & PATRICIA	0020-0009-0000 1	69 EAST MONOMO	0.440	85,800	23,600	109,400
DICHARD, ROBERT E.	0025-0004-0000 1	1 EAST MAIN ST	0.750	17,500	60,000	77,500
DICIENZO, CHRISTOPHER CHARLES	0033-0018-0000 1	23 WEST MAIN S	0.460	17,700	52,200	69,900
DICIENZO, DOMENIC & CAROL	0004-0051-0006 1	22 BINNEY HILL	3.100	23,400		23,400
	0004-0054-0005 1	23 BINNEY HILL	9.300	29,400		29,400
			(12.400	52,800	0	52,800)
DIETL, JOHN V. & JANET P.	0043-0001-0005 1	17 JONDERS COV	0.690	46,600	118,600	165,600
DIMARCO, LEONARD J & DIANA I.	0017-0002-0001 1	82 HUBBARD HIL	2.020	26,800	50,100	76,900
DINTAMAN, DALE W. & SHEILA A.	0039-0025-0000 1	70 KIMBALL RD	0.310	40,900	22,100	63,000
DIPIETRO, FRANK S.	0019-0022-0000 1	15 COOT BAY	0.020	5,200		5,200
DIRUSSO, FRANCIS W.	0003-0024-04-1 1	MAIN ST	2.400	27,400	66,400	93,800
DIRUSSO, FRANK J. & GLORIA A	0006-0065-0000 1	307 MAIN ST	3.000	37,600	95,800	133,400
DITOMMASO JR, JOHN & IRENE T.	0007-0026-0042 1	16 FOLIAGE WAY	1.550	26,100	61,900	88,000
DITOMMASO, ROBERT E. & DEBORAH	0007-0026-0060 1	13 BIRCH DR	1.950	29,100	64,400	93,500
DOCEKAL, RICHARD D. & DONNA	0014-0033-0000 1	66 LACHANCE CI	0.720	13,900		13,900
	0014-0052-0000 1	67 LACHANCE CI	0.450	82,600	26,600	109,200
			(1.170	96,500	26,600	123,100)
DOCTOROFF, FREDERIC S.	0016-0004-0000 1	46 HUBBARD HIL	4.600	33,000		33,000
	0016-0007-0000 1	47 HUBBARD HIL	5.250	39,200	102,200	141,400
			(9.850	72,200	102,200	174,400)
DOHERTY, ROBERT A. & JULIE A.	0014-0026-0000 1	24 MONOMONAC T	0.500	87,100	80,100	167,200
DONLA, CARL P.J. & JANICE P.	0003-0015-06-1 1	9 DANFORTH RD	2.041	26,900	75,200	102,100
DONAHUE, WILLIAM E. & DARLENE	0010-0027-2-10 1	22 HIGHLAND DR	1.036	22,300	59,700	82,000
DONATI, BRUCE A.	0002-0034-0000 1	309 MIDDLE WIN	5.060	30,000	52,500	82,500

OWNER	PARCEL ID	LOCATION	ACRES	LAND	IMPROVEMENTS	TOTAL
DONAWAY, KATHRYN R.	0010-0014-0001 1	16 OLD KIMBALL	1.035	18,600		18,600
DONNELLY, JANE T. TRUSTEE JAN	0029-0004-0000 1	61 BUTTERFIELD	3.000	25,600		25,600
	0029-0008-0000 1	20 BUTTERFIELD	6.700	29,000		29,000
			9.700	54,600	0	54,600
DONOVAN, BETTY J.	0043-0001-0006 1	23 JOWDERS COV	0.850	45,800	61,600	107,400
DONOVAN, CAROL E.	0003-0051-0000 1	46 WELLINGTON	2.040	26,800	58,600	85,400
DONOVAN, RICKARD J.	0007-0004-0002 1	206 MAIN ST	2.060	28,100	59,900	88,000
DOODY, KREG S. & CHRISTINE M.	0004-0054-0002 1	13 BINNEY HILL	3.500	26,400	67,100	93,500
DOOLEY III, FRANCIS E.	0043-0001-0026 1	10 BLAKEVILLE	0.910	47,300	68,800	116,100
	0043-0002-0000 1	153 WOODBOUND	7.800	124,000	1,100	125,100
			8.710	171,300	69,900	241,200
DOUBLEDAY, KAREN H. & JOHN E.	0027-0036-0000 1	223 MAIN ST	2.500	30,300	139,600	169,900
DOUCET, KEVIN J. EMOND, BRITTA	0002-0059-T043 1	15 COUNTRY RD	0.000		21,600	21,600
DOUCET, NORMAN D. & ANNE F.	0014-0011-0000 1	20 PARADISE IS	0.650	118,000	75,800	193,800
DOUGLAS, SCOTT & DEBRA A.	0003-0029-0005 1	140 MAIN ST	5.000	30,000	90,600	120,600
DOUGLAS, STEPHEN R. & GWENDOLY	0010-0023-0004 1	35 OLD JAFFREY	5.200	28,900	53,000	81,900
DOWLING, JOHN E. & JACQUELINE	0039-0016-0000 1	88 KIMBALL RD	0.120	29,200	64,300	93,500
DOWNEY FAMILY TRUST-3/24/93	0036-0002-0000 1	868 RTE 119	0.190	27,800	31,400	59,200
	0036-0009-0000 1	870 RTE 119	0.400	6,600		6,600
			0.590	34,400	31,400	65,800
DOWNEY, TREVOR A. & CHERYL A.	0003-0047-0000 1	54 WELLINGTON	1.500	23,400	61,600	85,000
DOYLE, TIMOTHY E. & VICKI K.	0007-0086-0004 1	33 PERRY RD	5.660	32,300	70,700	103,000
DRAGO, PAUL J. & NANCY H.	0048-0060-0000 1	33 THAYER RD -	0.400	35,800	33,700	69,500
DRAPER ENERGY CO., INC	0031-0007-0000 1	572 RTE 119	2.760	105,300	149,300	254,600
DROUIN, DAVID S. & HOLLY M.	0007-0057-0000 1	41 OLD NEW IPS	5.000	31,300	60,800	92,100
DUBE, ANDREW J. & BETTYANN	0005-0027-0000 1	3 PEARLY POND	0.110	6,500	21,000	27,500
	0005-0028-0000 1	5 PEARLY POND	0.190	7,700	4,200	11,900
			0.300	14,200	25,200	39,400
DUBOIS, NELGA E.	0005-0002-0001 1	155 ABEL RD	5.600	29,500	59,200	88,700
DUCHARME, DAREN G.	0017-0007-0000 1	45 COLBURN LAN	0.701	49,000		49,000
DUCHARME, DAVID L.	0017-0006-0001 1	49 COLBURN LAN	0.541	15,300	1,000	16,300
DUCHARME, GERALDINE	0017-0006-000A 1	COLBURN LANE	0.470	41,700		41,700
			1.011	57,000	1,000	58,000
DUCHARME, LEO & GERALDINE M.	0014-0015-0000 1	28 PARADISE IS	0.400	98,400	90,000	188,400

OWNER	PARCEL ID		LOCATION	ACRES		LAND	IMPROVEMENTS	TOTAL
DUDMAN, FRANK A.	0027-0012-0000	1	11 TODD HILL R	0.440		15,500	64,200	79,700
DUERIG, WILLIAM H.	0034-0015-0000	1	50 RED GATE LA	0.300		25,900	39,300	65,200
	0034-0043-0000	1	51 RED GATE LA	0.450		11,400		11,400
				0.750		37,300	39,300	76,600
DUFAULT, GEORGE G. & CORINNE A	0015-0025-0000	1	11 FOURTH ST	0.120		7,500	39,400	46,900
	0015-0030-0000	1	10 FOURTH ST	0.180		55,000	55,600	110,600
				0.300		62,500	95,000	157,500
DUFFY, KATHERINE	0002-0059-0002	1	256 MIDDLE WIN	5.100		24,900	90,600	115,500
DUFFY, PATRICK J. & REBECCA H.	0010-0029-01-1	1	303 RTE 202	5.510		117,200	68,800	186,000
	0010-0039-0001	1	44 COUNTY RD	0.250		14,300	36,300	50,600
				5.760		131,500	105,100	236,600
DUFFY, THOMAS	0002-0059-0003	1	90 RTE 202	112.000		297,000	285,400	582,400
DUFRESNE, PETER M. & GAIL E.	0012-0003-0004	1	366 OLD NEW IP	9.600		29,900		29,900
DUMAINE, FREDERIC C. & PAULINE	0002-0005-0000	1	168 ROBBINS RD	2.750		30,600	69,600	100,200
DUNBAR, ELIZABETH B. TTE M & E	0035-0008-0001	1	34 KIMBALL RD	0.370		44,500	66,600	116,100
DUNN, WILLIAM F. & LISA A.	0008-0007-01-1	1	68 NORTH ST	2.700		27,900	67,500	115,400
DUNSTAN, LYNDA ANN 1/3 & CATHE	0006-0049-0001	1	39 HUNT HILL R	16.300	cu	29,683	68,700	98,383
DUPLEASE, GEORGE E. & ROSALIE	0004-0017-0002	1	18 OLD ASHBURN	2.020		29,500	87,800	117,300
DUPRE, RICHARD C. & JEAN M.	0048-0074-0000	1	36 THAYER RD -	0.500		40,500	79,800	120,300
DURHAM, MARTIN I. & SHERRY D.	0004-0022-0009	1	22 SKYVIEW DR	2.270		29,900	75,200	105,100
DURLING, RUSSELL L. JR. & MARY	0007-0066-0005	1	27 PERRY RD	5.500		32,100	74,900	107,000
DURNAN, JAYMIE A. BRUNEAU, WEN	0046-0010-0000	1	26 FLORENCE RD	0.260		40,100	65,300	105,400
DUVAL, DAVID A. & MARY LOU	0002-0059-T099	1	16 MAPLE DR -	0.000			22,000	22,000
DUVERNAY, DAVID E. & RAE A.	0018-0010-0000	2	12 LAPHAM LANE	1.800		108,200	110,000	218,200
DWIRE IV, JESSE E.	0045-0106-0000	1	3 SPRUCE RD	0.450		11,300	24,500	35,800
DWYER, SEAN C. DWYER, MITCHELL	0005-0010-0003	1	75 ABEL RD	2.130		27,000	71,400	98,400
DYER, SAMUEL W.	0032-0011-0000	1	61 WEST MAIN S	1.000		28,600	95,900	124,500
DYER, STEPHEN W. DYER, KENNETH	0045-0059-0000	1	18 CHESTNUT RD	0.450		11,300	22,800	34,100
EANNUZZO, SALVATORE J.	0002-0059-T111	1	21 MAPLE DR -	0.000			25,000	25,000
EATON, HAL S.	0003-0006-0000	1	61 MAIN ST	16.000	cu	26,669	46,700	73,369
EBRAHIMIAN, SHAHZAD	0030-0030-0000	1	7 SANDY COVE D	0.380		31,900	35,200	67,100
ECKSTEIN, ALFRED & ANN	0040-0015-0000	1	33 PINE EDEN	0.170		29,100	19,800	48,900

OWNER	PARCEL ID		LOCATION	ACRES		LAND	IMPROVEMENTS	TOTAL
EDDINGS, RIELY A.	0002-0059-T079	1	43 PARK DR - 3	0.000			17,400	17,400
EDDY, JOHN A. & LAURA C.	0003-0015-0007	1	15 DANFORTH RD	5.600		37,600	90,000	127,600
	0010-0046-0000	1	526 RTE 202	7.000		3,500		3,500
				12.600		41,100	90,000	131,100
EDWARDS, BRUCE R. & JUNE E.	0049-0011-0000	2	30 RFN - 426	0.750		94,500	180,500	275,000
EGELAND SR., DAVID C.	0005-0016-0001	1	30 ABEL RD	1.130		20,900	60,500	81,400
EICHNER JR., EDWARD J.	0006-0037-0000	1	12 MIDDLE WING	1.230		23,700	44,200	67,900
ELAM, JUDITH CLARK & LESLIE A.	0006-0090-0000	1	36 LORD BROOK	5.000		34,000	131,600	165,600
ELEFTHERIOU, HARRIET	0023-0006-0000	1	5 EAST MONOMON	2.240		27,200	78,200	105,400
	0031-0006-0000	1	580 RTE 119	3.420		107,500	131,400	238,900
				5.660		134,700	209,600	344,300
ELLIS, MICHEL A. & SHEILA R.	0034-0021-0000	1	34 RED GATE LA	0.210		20,100	14,300	34,400
	0034-0022-0000	1	32 RED GATE LA	0.250		21,500	25,200	46,700
				0.460		41,600	39,500	81,100
ELLIS, SCOTT & KATHLEEN	0002-0041-03-2	1	102 RAND RD	4.290		30,200	67,600	97,800
ELLSWORTH, LEE E. & CAROL B.	0047-0052-0000	1	1 SQUANTUM RD	0.230		27,700	26,700	54,400
ELLSWORTH, MICHAEL B.	0047-0011-0000	1	7 MARCEAU RD	0.150		24,000	21,000	45,000
EMELO, DEAN COULOMBE, CYNTHIA	0007-0002-0004	1	104 GODDARD RD	4.010		27,100	77,200	104,300
EMERSON, RUSSELL EMERSON,DON &	0049-0022-0000	1	26 RFN - 427	0.510		61,200	36,100	97,300
EMERY, EDWARD M. & NEVA M.	0011-0038-0001	1	66 SHAW HILL	0.920		19,200	71,500	90,700
ENGELBERT, CHANDRA	0011-0023-0000	1	60 SHERWIN HIL	22.000	cu	1,740		1,740
ENMAN, JOHN T.- REV.TRUST '95	0049-0020-0001	1	20 RFN - 427	1.250		87,900	155,700	243,600
EPPS, JR., FRANKLIN	0002-0059-T008	1	2 PARK DR - 31	0.000			25,600	25,600
ERIKSON, ALICE	0010-0021-0011	1	PINE EDEN	0.000			11,600	11,600
ERRAMILLI, SUDARSHAN & LAKSHMI	0035-0005-0000	1	42 KIMBALL RD	0.480		47,600	88,300	135,900
ESPER, EDWARD & SHARON	0025-0006-0001	1	6 NORTH ST	0.430		17,700	43,800	61,500
ESPOSITO, WILLIAM G. & MARY L.	0007-0084-0000	1	48 CONVERSWILL	5.000		31,300	84,100	115,400
ESTABROOK, GORDON D. & ALMA B.	0019-0016-0000	1	109 WELLINGTON	39.740	cu	31,237	87,200	118,437
	0019-0021-0000	1	LAKE MONOMONAC	0.120		24,400		24,400
				39.860		55,637	87,200	142,837
EVANS, BRIAN K. & JODIE B.	0006-0052-0002	2	120 MIDDLE WIN	2.400		33,000	126,600	159,600
EVANS, JOHN P.	0010-0027-02-7	1	30 HIGHLAND DR	0.906		21,000	53,900	74,900
EVANS, MARK P.	0039-0011-0000	1	102 KIMBALL RD	0.260		54,000	83,500	137,500

OWNER	PARCEL ID		LOCATION	ACRES		LAND	IMPROVEMENTS	TOTAL
EVERETT JR., CHARLES H. & LINO	0002-0031-0000	1	371 MIDDLE WIN	3.600		29,200	141,900	171,100
F.T.D. REVOCABLE TRUST C/O FRA	0003-0031-0000	1	121 WELLINGTON	11.200		33,300		33,300
FABIANO, GEORGE F. & GRACE A.	0004-0023-0001	1	RTE 119	156.000	cu	19,459		19,459
	0015-0033-0000	1	189 EAST MONOM	0.220		65,700	79,100	144,800
				156.220		85,159	79,100	164,259)
FAGERQUIST, BRUCE A. & SHARON	0039-0030-0000	1	80 KIMBALL RD	0.240		41,800	40,800	82,600
FALCONE JR., JOHN L. & ELIZABE	0045-0033-0000	1	WEST WOODMERE	0.030		2,600		2,600
	0045-0034-0000	1	WEST WOODMERE	0.110		3,300		3,300
	0045-0035-0000	1	WEST WOODMERE	0.140		3,500		3,500
	0045-0036-0000	1	WEST WOODMERE	0.050		1,600		1,600
	0045-0037-0000	1	WEST WOODMERE	0.040		1,300		1,300
	0045-0038-0000	1	CONTOOCOOK LAK	0.040		6,000		6,000
	0045-0039-0000	1	51 CHESTNUT RD	0.400		47,700	41,100	88,800
	0045-0040-0000	1	49 CHESTNUT RD	0.430		5,500		5,500
	0045-0041-0000	1	47 CHESTNUT RD	0.450		5,700		5,700
	0045-0042-0000	1	WEST WOODMERE	0.450		5,700		5,700
				2.190		82,900	41,100	124,000)
FANCIULLO, JOSEPH R. & ELAINE	0014-0002-0000	1	27 MONOMONAC T	0.560		12,600	18,500	31,100
FANELLI, MARK	0004-0036-0000	1	123 RTE 119	31.360	cu	135,265	33,700	168,965
FARMER, J. FORBES & MARABETH M	0004-0002-0001	1	148 OLD ASHBUR	5.600		24,700		24,700
	0004-0002-0002	1	156 OLD ASHBUR	4.970		28,600	82,700	111,300
				10.570		53,300	82,700	136,000)
FARO, SALVATORE P. & LORRANIE	0015-0039-0000	1	167 EAST MONOM	0.250		74,400	75,800	150,200
FARR, WILLIAM H. & VIRGINIA M.	0007-0033-0000	1	10 PINE TERRAC	0.460		14,300	59,800	74,100
FARRAR, ROBERT & BARBARA	0002-0059-T094	1	26 MAPLE DR -	0.000			22,000	22,000
FAULKENHAM, CRAIG S. & DIANE L	0023-0001-0013	1	31 SWAN POINT	1.070		25,600	67,900	93,500
FEDORKA, DENNIS M. & KATHERINE	0002-0041-3-52	1	80 RAND RD	6.500		24,500	81,900	106,400
FELTUS, EDWARD R. & ALICIA M.	0007-0026-0044	1	15 FOLIAGE WAY	3.100		31,200	69,800	100,800
FERGUSON SR., DAVID R.	0006-0091-0006	1	10 LORD BROOK	2.100		29,700	78,200	107,900
	0007-0026-0006	1	77 BIRCH DR	1.010		22,100	64,800	86,900
				3.110		51,800	143,000	194,800)
FERWERDA, BERNICE B. & MARTING	0034-0010-0000	1	64 RED GATE LA	0.790		46,300	54,900	133,200
FEYRER, TODD E. & JENNIFER L.	0023-0001-0031	1	22 TICO RD	1.920		32,800	80,600	113,400
FILES II, MIKE & MIKE	0005-0026-0000	1	1 PEARL POND	0.120		6,700	13,000	19,700
FINCH, HENRY J. & HELEN J.	0001-0005-0000	1	209 ROBBINS RD	8.600	cu	1,190		1,190
	0001-0005-0001	1	201 ROBBINS RD	2.100	cu	291		291
	0001-0005-0002	1	215 ROBBINS RD	4.300	cu	595		595
FINCH, DOUGLAS	0001-0014-0001	1	226 RAND RD	11.000	cu	1,522		1,522

OWNER	PARCEL ID		LOCATION	ACRES	LAND	IMPROVEMENTS	TOTAL
& HELEN J.	0010-0021-0018	1	PINE EDEN	0.000		10,400	10,400
				26.000	3,598	10,400	13,998)
FINCH, WILLIAM & MARGARET	0007-0006-0000	1	41 GODDARD RD	2.640	42,300	82,700	125,000
FINDLAY, WALLACE & GERALDIND W	0020-0003-0000	2	101 EAST MONOM	4.400	183,800	102,000	285,800
FINETHY, ROBERT W.	0005-0010-0001	1	91 ABEL RD	16.800	49,600	64,100	113,700
FINKENBEINER INC, G.	0004-0008-0000	1	95 OLD ASHBURN	14.000	38,500	38,700	77,200
FINLEY, DONALD R. & SEGRID	0043-0001-0007	1	29 JOWDERS COV	0.930	95,500	70,100	165,600
FINLEY, SCOTT C. & AMY J. JOAQ	0011-0039-0000	2	179 OLD NEW IP	10.000	38,600	77,500	116,300
JOAQUIN, AMY J.	0027-0007-0000	1	255 MAIN ST	0.250	18,000	94,000	112,000
				10.250	56,300	171,500	228,300)
FIRST CONGREGATIONAL CHURCH &	0028-0007-0000	1	282 MAIN ST	6.500	44,800	88,900	133,700
FIRST HORIZON HOME LOAN, CORP	0013-0002-0000	1	12 RTE. 202	0.800	67,700	54,800	122,500
FISH, GEORGE C. ESTATE & MINNI	0026-0014-0000	1	36 EAST MAIN S	1.400	26,600	33,100	59,700
FISHER, BRYON H.	0048-0072-0000	1	13 THAYER RD -	0.340	32,900	64,800	97,700
FISHER, CLARE B. FISHER,NOEL F	0010-0021-0005	1	PINE EDEN	0.000		13,100	13,100
FISHER, R. WILLIAM & SALLY	0043-0001-0021	1	19 BLAKEVILLE	1.060	89,800	86,100	175,900
FISHER, WILLIAM H. & MARY LOUI	0017-0014-0000	1	7 LACHANCE CIR	0.470	84,700	41,100	125,800
FISK, CHARLENE T.	0004-0048-0000	1	95 RTE 119	0.340	13,400	57,700	71,100
FISK, ERIC & CAROL	0006-0054-0002	1	101 MIDDLE WIN	2.010	24,100		24,100
FITZWATER, ARTHUR V. & R. KATH	0014-0039-0000	1	50 LACHANCE CI	0.620	13,100		13,100
FLAGG, DOROTHY A.	0027-0024-0000	1	2 GODDARD RD	0.250	15,000	39,700	54,700
FLAGG, JONATHAN G. & DIANE L.	0005-0016-0000	1	14 ABEL RD	2.610	27,700	60,300	88,000
FLANAGAN, THOMAS J. TRUSTEE OF	0045-0005-0000	1	6 LAKE RD	0.340	24,700	40,800	65,500
FLETCHER, AILEEN A. TTE AA FLE	0014-0038-0000	1	52 LACHANCE CI	0.620	13,100		13,100
	0014-0045-0000	1	51 LACHANCE CI	0.700	103,300	40,000	143,300
				1.320	116,400	40,000	156,400)
FLETCHER, ALFRED W. & LINDA M.	0004-0044-0000	1	59 TAMARACK WA	28.000	56,200	48,200	104,400
FLETCHER, RALPH & ETHEL, ESTAT	0004-0053-0000	1	91 RTE 119	0.460	15,700	57,700	73,400
FLORENCE, ROBIN L.	0017-0001-0001	1	83 HUBBARD HIL	2.140	27,000	53,300	80,300
FLUET, CAROL	0044-0004-0000	1	19 LAKE RD	0.400	53,700	27,700	81,400
FLUET, JEFFREY E. & AMY	0045-0002-0002	1	LITTLE MICHIGA	0.360	10,400		10,400
FOELEY, ROGER R. & SOLVEIG S.	0003-0046-0000	1	170 GODDARD RD	2.500	24,900	12,500	37,400

OWNER	PARCEL ID		LOCATION	ACRES		LAND	IMPROVEMENTS	TOTAL
FOGG, EVELYN R.	0006-0018-0000	2	741 RTE 119	14.600		392,800	345,100	737,900
	0006-0019-0000	1	749 RTE 119	20.000		135,300		135,300
	0032-0012-0000	1	722 RTE 119	6.000		46,900	68,100	115,000
	0035-0003-0000	1	46 KIMBALL RD	0.330		42,100	57,300	99,400
				42.930		617,100	470,500	1,087,600
FOGG, TERENCE J.	0008-0018-0002	1	68 BANCROFT RD	10.200		32,300	65,900	98,200
FOLSOM, PHILIP A. & JANUARY	0039-0007-0000	1	69 KIMBALL RD	0.470		38,400	800	39,200
	0039-0024-0000	1	72 KIMBALL RD	0.260		43,200	35,400	78,600
				0.730		81,600	36,200	117,800
FORD, RICHARD A.	0025-0019-0000	2	26 NORTH ST	7.000		45,000	44,200	89,200
& CYNTHIA	0025-0019-0001	1	16 NORTH ST	0.800		1,400		1,400
	0025-0023-0000	1	12 EAST MAIN S	0.640		20,200	30,400	50,600
				8.440		66,600	74,600	141,200
FORD, ROBERT N.	0003-0004-04-2	1	77 MAIN ST	2.490		24,600	75,300	99,900
FOREST, GEORGIANNA GEMBORYS, F	0002-0059-T010	1	11 SUNSET RD -	0.000			17,600	17,600
FORREST, MARTIN A.	0043-0001-0008	1	30 JOWDERS COV	0.960		97,000	38,200	135,200
FORREST, ROBERT H.	0034-0018-0000	1	40 RED GATE LA	1.140		56,600	20,800	77,400
FORREST, RUTH	0034-0016-0000	1	48 RED GATE LA	0.320		26,700	15,100	41,800
FORRY, DAVID L. & KATHRYN C.	0011-0032-0000	1	299 CATHEDRAL	2.100		3,200		3,200
FORTE, DORIS L.	0014-0014-0000	1	26 PARADISE IS	0.500		111,400	58,300	169,700
FORTE, LYNN A.	0029-0002-0000	1	35 BUTTERFIELD	8.000		33,100	122,000	155,100
FORTIN & REDMOND ASSOCIATES	0005-0001-0000	1	154 ABEL RD	60.000	cu	11,066		11,066
FOSTER, DAVID A.	0004-0012-0000	1	95 WEATHERBEE	18.000	cu	34,020	29,000	63,020
	0004-0014-0000	2	53 OLD ASHBURN	36.600	cu	53,517	96,700	150,217
	0004-0020-0000	2	225 RTE 119	9.000		36,900	94,400	131,300
	0004-0057-0000	1	97 WEATHERBEE	5.560		22,000		22,000
				69.160		146,437	220,100	366,537
FOUGERE, DANIEL J.	0019-0008-0000	1	22 COOT BAY -	0.250		64,500	61,600	146,100
FOURNIER, RONALD J. & CAROL MA	0037-0022-0003	1	449 RTE 202	1.060		50,500	83,400	133,900
FRANCOEUR, JAMES & PATRICIA	0014-0035-0000	1	62 LACHANCE CI	0.780		8,000		8,000
	0014-0050-0000	1	61 LACHANCE CI	0.410		78,500	77,200	155,700
				1.190		86,500	77,200	163,700
FRANKLIN PIERCE COLLEGE	0005-0036-0000	1	657 RTE 119	27.000	cu	811		811
	0005-0038-0000	1	40 FRENCH FARM	194.000	cu	23,781		23,781
	0006-0009-0000	1	25 THOMAS RD	1.200		34,200		34,200
	0006-0010-0000	1	24 THOMAS RD	3.750		57,300		57,300
	0006-0025-0000	1	607 RTE 119	200.000	cu	40,714		40,714
	0006-0026-03-1	1	HAMPSHIRE CRT	1.320		22,000		22,000
	0006-0026-3-15	4	HAMPSHIRE CRT	12.337		128,100	1,024,200	1,152,300

OWNER	PARCEL ID	LOCATION	ACRES		LAND	IMPROVEMENTS	TOTAL
	0009-0010-0000 1	171 MOUNTAIN R	7.000		43,000	91,300	134,300
	0009-0020-0000 33	170 MOUNTAIN R	402.000	cu	1,238,726	19,737,800	20,976,526
	0010-0011-0000 1	MOUNTAIN RD	60.000	cu	107,601		107,601
	0010-0012-0000 1	10 COLLEGE RD	45.000	cu	108,587		108,587
	0010-0013-0000 1	50 COLLEGE RD	30.000		109,900	336,100	446,000
	0010-0016-0000 1	69 MOUNTAIN RD	16.000		56,000		56,000
	0010-0017-0000 1	141 MOUNTAIN R	104.000		102,400	289,500	391,900
	0010-0018-0000 1	106 MOUNTAIN R	29.000	cu	1,824		1,624
	0036-0004-0000 1	20 COLLEGE RD	1.250		27,200	168,000	195,200
	0039-0040-0000 1	54 COLLEGE RD	0.540		49,100		49,100
			(1,154.397		2,151,244	21,646,900	23,798,144)
FRANKLIN, JOHN R. & LILLIAN E.	0002-0059-T024 1	18 PARK DR - 3	0.000			19,600	19,600
FRANKS, GARY M. & ANNETTE R.	0011-0011-0001 1	87 CATHEDRAL R	1.090		20,600	61,200	81,800
FRASER, WILLIAM K. GAUTREAU, B	0036-0003-0000 1	860 RTE 119	2.250		80,800	77,700	158,500
FREDA, NICHOLAS F. & CYNTHIA L	0028-0012-0000 1	19 BUTTERFIELD	1.040		26,400	81,300	107,700
FREDERICK III, JEROME W. & THE	0024-0012-0002 1	5 FARRAR RD	1.600		24,100	62,400	86,500
FREDERICK, JAMES W. BIRDSY, JO	0045-0092-0000 1	WOODMERE	0.060		2,000		2,000
	0046-0042-0000 1	200 WOODBOUND	0.720		17,200	75,600	92,800
			(0.780		19,200	75,600	94,800)
FRENCH, DAVID C. & DEBORAH L.	0006-0031-0003 1	ELMI DR	3.800		29,500	123,000	152,500
	0006-0080-0000 1	640 RTE 119	10.000		15,000		15,000
			(13.800		44,500	123,000	167,500)
FRENCH, SCOTT F. & RITA L.	0047-0002-0000 1	1 MONADNOCK RD	0.750		3,900		3,900
	0047-0007-0000 1	25 MARCEAU RD	0.570		21,200	2,300	23,500
	0047-0008-0000 1	23 MARCEAU RD	0.270		1,000		1,000
			(1.590		26,100	2,300	28,400)
FRENCH, STEVEN P. & ALICE M.	0028-0015-0000 1	31 PAYSON HILL	1.100		29,600	37,200	66,800
FREY, WILLIAM C. & RUTH D.	0008-0018-0000 1	46 CANDLELIGHT	3.000		28,300	90,200	118,500
FRIEDRICH, THE MARY E REVOCABL	0040-0010-0000 1	38 PINE EDEN	0.460		35,400	34,000	69,400
FRYKLUND, CARL & SHIRLEY	0039-0037-0002 1	33 COLLEGE RD	1.580		90,900	38,200	129,100
FULLER, LIANNE P. & BURNS, JEF	0006-0049-0004 1	53 HUNT HILL R	1.780		25,300	73,500	98,800
GAGNON, ANDRE L. & NANCY	0007-0062-0000 1	29 CUTTER HILL	2.840		28,100	83,400	111,500
GAGNON, EDWARD N. & MARTHA S.	0010-0036-0000 1	32 COUNTY RD	3.440		55,100	73,200	128,300
GAGNON, MARLENE A.	0007-0070-0000 1	441 RTE 119	3.000		16,300	38,400	54,700
	0007-0073-0000 1	434 RTE 119	0.730		8,700		8,700
			(3.730		25,000	38,400	63,400)
GAGNON, MAURICE R. & BARBARA R	0004-0016-0000 2	33 OLD ASHBURN	4.000		29,800	85,000	114,800
GALLANT III, WALTER B.	0003-0017-0000 1	35 CANDLELIGHT	3.000		28,300	76,800	105,100
GANLEY, THOMAS F. & MARJORY E.	0003-0004-0002 1	111 MAIN ST	2.000		26,800	81,100	67,900

OWNER	PARCEL ID		LOCATION	ACRES		LAND	IMPROVEMENTS	TOTAL
	0019-0012-0000	1	16 COLBURN LAN	0.230		27,700	42,600	70,300
				2.230		54,500	103,700	158,200)
GANOE, JAMES & CHRISTINE	0007-0026-0013	1	75 BIRCH DR	1.600		28,500	61,900	88,400
GAOUETTE, DAVID M. & VICTORIA	0010-0047-0012	1	26 FOX RUN LAN	2.300		30,000	79,600	109,600
GAPP, STEPHEN D. CROMWELL-GAPP	0007-0026-0050	1	12 BIRCH DR	0.990		21,900	76,700	98,600
GARCIA, FRANK P. & ROSE M.	0039-0017-0000	1	34 KIMBALL RD	0.400		66,300	44,400	110,700
GARLAND, MATTHEW & CATHERINE A	0007-0026-0051	1	15 EMERSON LAN	1.130		20,700	1,500	22,200
	0007-0026-0052	1	13 EMERSON LAN	1.660		26,900	77,400	104,300
				2.790		47,600	78,900	126,500)
GARNEAU, EDWARD J. & PATRICIA	0027-0011-02-2	1	25 TODD HILL R	2.040		29,600	100,700	130,300
GAUTHIER, ALFRED P. & CAROL A.	0050-0002-0000	1	947 RTE 119	3.240		28,700	105,400	134,100
GAUTHIER, BRIAN R. & EILEEN M.	0013-0017-0000	2	40 DOLLY LANE	1.750		133,700	92,500	226,200
GAUTHIER, DARRYL D. HOLOMBO, J	0006-0071-0003	1	29 FITZGERALD	3.000	cu	26,029	133,900	159,929
GAUTHIER, GORDON H. & KAREN L.	0006-0049-0003	1	55 HUNT HILL R	2.070		26,900	54,900	81,600
GAUTHIER, NANCY I. f/k/a NANCY	0006-0021-0000	1	771 RTE 119	2.200		27,000	35,000	62,000
GAUTHIER, STEVEN R.	0050-0050-0000	1	931 RTE 119	2.570		27,700	70,600	98,300
GAVRIN, EDWARD S.	0008-0033-0000	1	70 PORTER HILL	22.000		38,200		38,200
GEBO, LORRAINE Z. & DANIEL T.	0005-0010-000A	1	95 ABEL RD	24.000		26,400		26,400
	0005-0010-000B	1	101 ABEL RD	9.000		31,500	74,600	106,100
				33.000		57,900	74,600	132,500)
GEIGER, MARK J. & KELEN K.	0045-0114-0000	1	15 FLORENCE RD	0.450		11,300	63,000	74,300
	0045-0116-0000	1	23 SPRUCE RD	0.180		16,900		16,900
				0.630		28,200	63,000	91,200)
GELBER, RICHARD D. & SHARI	0016-0011-0000	1	6 LAPHAM LANE	0.650		99,000	100,500	199,500
GENOVESE, RICHARD	0014-0037-0000	1	56 LACHANCE CI	0.620		13,100		13,100
GENOVESE, RICHARD E HULL JR.,	0038-0001-0000	1	438 RTE 202	0.600		23,700	85,100	108,800
GENOVESE, RICHARD E.	0014-0046-0000	1	53 LACHANCE CI	0.205		17,700		17,700
GENOVESE-CRAMM, BARBARA	0014-0047-0000	1	55 LACHANCE CI	0.750		102,400	51,400	153,800
GENTES, VIVIAN L.	0017-0001-0002	1	81 HUBBARD HIL	1.730		25,300	59,800	85,100
GENTILE, DEBRA	0033-0016-0000	1	13 WEST MAIN S	2.750		36,500	50,900	87,400
GEORGE, EILEEN GORSKI	0002-0024-0000	1	112 OLD DANFOR	24.000	cu	15,366	20,600	35,966
GERDES, WALTER H. & SARAH S.	0043-0001-0020	1	17 BLAKEVILLE	0.670		72,000	51,400	123,400
GERMANA, ELAINE	0027-0011-02-3	1	27 TODD HILL R	2.000		29,500	63,600	93,100

OWNER	PARCEL ID		LOCATION	ACRES		LAND	IMPROVEMENTS	TOTAL
GIARD, LEO A. & RACHEL E.	0007-0043-0004	1	106 OLD NEW IP	3.180		28,600	66,300	94,900
GIBBONS, TERENCE C. 75% & SCHI	0012-0002-0000	1	261 OLD NEW IP	2.810		25,300	98,300	123,900
GILMAN MARILYN A. & HARRY A.	0002-0059-T064	1	14 COUNTRY RD	0.000			22,500	22,500
GILMORE JR., LEWIS D. & MARY G	0006-0030-0000	1	701 RTE 119	14.000	cu	1,813		1,813
	0033-0025-0000	2	W. MAIN ST	7.080		50,900	125,000	175,900
				(21.080		52,713	125,000	177,713)
GILMORE, CHRISTOPHER & KARI	0033-0025-0001	1	W. MAIN ST	0.320		19,300	57,100	76,400
GISH, LYLE L. & PHYLLIS E.	0006-0079-0000	1	636 RTE 119	2.500		27,600	41,900	69,500
GISH, THOMAS & KATHY	0013-0007-0000	1	8 BIRCH POINT	0.230		8,300		8,300
	0013-0011-0000	1	9 BIRCH POINT	0.390		47,100	37,600	84,700
				(0.620		55,400	37,600	93,000)
GIVEN, JOHN P. & JODIE ANN	0045-0021-0000	1	57 LOOP RD	0.510		30,600	34,000	64,600
GLEASON, WAYNE WILDER, KATHLEE	0006-0031-0003	1	30 LORD BROOK	8.300		33,100	105,800	138,900
GODDARD JR., ROLAND C. & LORRA	0007-0001-0001	1	GODDARD RD	6.300		31,000		31,000
	0028-0014-0000	1	27 PAYSON HILL	1.070		29,300	78,400	107,700
				(7.370		60,300	78,400	138,700)
GODDARD SR., ROLAND C.	0007-0001-0000	1	75 GODDARD RD	6.800		31,800	65,500	97,300
	0007-0002-0003	1	83 GODDARD RD	12.700		34,700		34,700
				(19.500		66,500	65,500	132,000)
GODDARD, CHARLES S. & LINDA L.	0007-0002-0002	1	60 GODDARD RD	2.500		27,600	75,000	102,600
GODDARD, EARL R. & LAURA J.	0007-0001-0002	1	69 GODDARD RD	7.000		56,200	70,300	126,500
GOGUEN, GERARD & JACQUELINE	0002-0059-T038	1	5 COUNTRY RD -	0.000			25,300	25,300
GOKEY, DONALD W. & DEBORAH G.	0001-0008-0000	1	159 ROBBINS RD	9.000		34,200	71,200	105,400
GOLISANO, ARMANDO	0003-0075-0000	1	28 EAST MONOMO	20.920	cu	31,570	125,400	156,970
GOODALL, ROBERT E. & JOAN C.	0002-041A-0000	1	249 MIDDLE WIN	38.000	cu	5,257		5,257
	0002-041A-0001	1	257 MIDDLE WIN	3.120		28,500	92,200	120,700
	0002-041A-0003	1	251 MIDDLE WIN	1.520		21,200		21,200
				(42.640		54,957	92,200	147,157)
GOODNOW, SHAROLYN A. & WARNER,	0003-0028-0000	1	143 MAIN ST	0.840		18,400	63,100	81,500
GOODRICH JR., BURTON E. & JANE	0014-0019-0000	1	21 PARADISE IS	0.680		120,100	83,300	203,400
GOODRIDGE, PAUL A. & ALICE L.	0008-0020-0000	1	20 CROSS ST	2.491		24,800	96,700	121,500
GOODWIN JR., CHARLES W. & BARB	0007-0091-0000	1	34 PERRY RD	26.000	cu	23,207	63,500	87,707
GOODWIN, JOHN E. & NANCY C.	0002-0001-0000	1	222 ROBBINS RD	2.000		25,500	56,300	83,800
GORDON, BRUCE A. & IRENE M.	0027-0033-0000	1	13 LORD BROOK	1.380		24,800	61,300	86,100

OWNER	PARCEL ID		LOCATION	ACRES		LAND	IMPROVEMENTS	TOTAL
GORDON, PETER U. ESTATE & JANE	0033-0014-0001	1	10 WEST MAIN S	2.500		36,000	76,700	112,700
GORMAN, JASON	0001-0011-0004	1	55 SUNRIDGE RD	3.800		32,200	52,500	84,700
	0002-0042-0002	1	61 RAND RD	7.000		74,000		74,000
				10.800		106,200	52,500	158,700
GOSLING, JOSEPH F. & MARJORIE	0007-0056-0000	1	34 OLD NEW IPS	5.700		32,400	61,200	113,600
GOSSELIN, PAULINE T. & BERTA V	0002-0014-0002	1	155 RAND RD	4.600		17,800	74,700	92,500
GOSSELIN, ROBERT H. & PAULINE	0002-0059-T070	1	2 COUNTRY RD -	0.000			15,200	15,200
GOUDREAU, ALBERT O. & LUCILLE	0014-0027-0000	1	22 MONOMONAC T	0.520		38,200	58,600	146,800
GOUNDRY, ROBERT A. TRUSTEE THE	0009-0012-0000	1	279 MOUNTAIN R	57.000	cu	53,412	153,500	206,912
	0009-0016-0000	1	300 MOUNTAIN R	106.500	cu	4,853		4,853
				163.500		58,265	153,500	211,765
GOUSLIN, ADELBERT W. & DORIS E	0002-0059-T060	1	45 PARK DR - 3	0.000			24,200	24,200
GRAHAM, DAVID S. & CHRISTINA J	0007-0026-0047	1	1 FOLIAGE WAY	2.300		30,700	90,300	121,000
GRAHAM, GLEN D.& NORMA G. C/O	0007-0028-0000	1	206 OLD NEW IP	16.000		34,800		34,800
GRAINGER, LEONA M. & JOSEPH F.	0043-0001-0022	1	22 BLAKEVILLE	0.920		89,800	87,100	176,900
GRASON, RUFUS L. & SHARON P.	0006-0003-0000	1	107 THOMAS RD	6.000		28,300	4,800	33,100
& EDNA B.	0019-0034-0000	1	33 CONIFER RD	3.250		131,600	99,800	231,400
				9.250		159,900	104,600	264,500
GRAVEL, RICHARD D. & SUZANNE	0002-0059-T001	1	2 SUNSET RD -	0.000			26,600	26,600
GRAVES, GLEN H. & BETSY L.	0006-0092-0002	1	209 MAIN ST	5.100		34,200	83,100	117,300
GRAY, BRADFORD F. STEPHEN W. G	0021-0003-0000	1	49 CONIFER RD	0.220		76,600	47,400	124,000
GRAY, DAVID & SUSAN	0006-0031-0001	1	ELMI DR	4.500		27,900		27,900
	0006-0031-0002	1	ELMI DR	7.900		33,000	96,700	129,700
				12.400		60,900	96,700	157,600
GRAY, JOHN H. & MARIA LOURDES	0013-0026-0000	1	15 DOLLY LANE	3.600		69,500	72,400	161,900
GREAVES, MICHAEL D. & MARILYN	0021-0010-0000	1	10 BLUEBERRY L	0.270		64,200	28,700	92,900
GREENSPAN, PETER T. & BARBARA	0017-0010-0000	1	102 HUBBARD HI	0.930		113,700	60,700	174,400
GREENWOOD, CHARLES E. & DENISE	0002-0010-0004	1	30 ROBBINS RD	5.000		31,300	101,000	132,300
GREGORY, ELIZABETH	0010-0035-0000	1	592 RTE 202	5.000		30,300	21,100	51,400
GREGORY, FRANCINE G.	0045-0109-0000	1	193 WOODBOUND	0.100		4,000		4,000
	0045-0110-0000	1	1 FLORENCE RD	0.450		11,300	69,600	80,900
				0.550		15,300	69,600	84,900
GREGORY, GEORGE W. & JEAN L.	0045-0068-0002	1	20 CHESTNUT RD	0.450		6,300		6,300
GRENIER, MAURICE J. & TERESITA	0001-0017-0001	1	95 ROBBINS RD	1.500		18,500	69,800	88,300

OWNER	PARCEL ID		LOCATION	ACRES		LAND	IMPROVEMENTS	TOTAL
GRIER, JAMES R. & SHARON L.	0046-0006-0000	1	22 FLORENCE RD	0.300		9,200	80,600	89,800
	0046-0009-0000	1	24 FLORENCE RD	0.060		8,800		8,800
				0.360		18,000	80,600	98,600)
GRIFFIN, ALLEN F. & CLAIRE M.	0026-0015-0000	1	38 EAST MAIN S	0.670		18,600	66,600	85,200
GRIFFIN, KEITH F. & BRENDA J.	0005-0016-0003	1	26 ABEL RD	2.620		27,300	64,500	91,800
GROEZINGER, HARRY & PHYLLIS A.	0010-0023-0000	1	53 OLD JAFFREY	5.400	cu	1,381		1,381
	0010-0023-0001	1	57 OLD JAFFREY	3.000	cu	937		937
	0010-0027-01-1	1	62 OLD JAFFREY	14.000	cu	25,618	95,400	121,218
	0010-0027-01-2	1	OLD JAFFREY RD	3.011	cu	417		417
				25.411		28,548	95,400	123,948)
GROGAN, WILLIAM J.	0006-0041-0000	1	48 MIDDLE WINC	0.660		18,300	63,600	81,900
GRUBIS, JOHN R. & SUSAN J.	0029-0007-0001	1	527 RTE 119	2.300		27,300	62,700	90,000
GRUMMON,LOUISE	0011-0028-0000	1	148 SHERWIN HI	2.000	cu	277		277
GUAL, ROBERT F. & WENDY J.	0045-0031-000A	1	17 LAKE RD	0.250		43,700	68,100	111,800
GUERRA, DARRYL J.	0007-0045-00A1	1	139 OLD NEW IP	0.940		19,400	51,800	71,200
GUPTILL, ARTHUR & CHRISTINE A.	0002-0065-0000	1	340 MIDDLE WIN	18.140	cu	25,703	17,500	43,203
GUPTILL, WILLIAM S. & NANCY M.	0043-0001-0025	1	14 BLAKEVILLE	0.950		48,300	56,400	104,700
GUTTERIDGE JR., DOUGLAS H.	0007-0093-0000	1	12 FIELDSTON L	33.000	cu	4,067		4,067
	0025-0011-0000	1	8 FIELDSTONE L	27.900	cu	42,177	144,400	186,577
	0025-0022-0000	1	10 EAST MAIN S	0.340		15,200	28,900	44,100
				61.240		61,444	173,300	234,744)
GUTTERIDGE SR., DOUGLAS H. & J	0025-0020-0000	1	2 EAST MAIN ST	1.330		22,200	101,100	123,300
GUTTERIDGE, ANDREW H.	0004-0024-0000	1	300 RTE 119	13.710	cu	39,920	4,500	44,420
GUY, ROBERT & BETTY J.TRUSTEES	0006-0072-0001	1	23 FITZGERALD	1.600		24,100	65,300	89,400
GUYETTE, BEVERLY	0002-0059-T035	1	7 PARK DR - 37	0.000			15,200	15,200
HAASE, STEVEN	0045-0011-0000	1	16 PULASKI DR	0.630		66,000	23,300	89,300
HADAWAY, DAVID B.	0027-0003-0000	1	245 MAIN ST	0.420		18,300	56,200	74,500
HAGEMEYER, MARK C/O FOUR STAR	0006-0498-0000	1	270 RTE 202	17.700		202,500	582,400	784,900
HAGSTROM, RONALD J. & JILL L.	0023-0001-0002	1	11 MILLER AVE	0.900		21,400	64,200	85,600
HAKALA, SCOTT & INA	0006-0081-0003	1	BUTTERNUT DR	6.900		33,100	179,300	212,400
HALBEDEL, BRAIN C. & EUNICE H.	0013-0005-0000	1	60 HUBBARD HIL	3.340		65,600	25,900	91,700
HALL, BRUCE W.	0006-0075-0002	1	630 RTE 119	3.000		53,500		53,500
	0006-0076-0000	1	347 MAIN ST	1.120		25,200	72,000	97,200
& VICTORIA S.	0010-0007-0002	1	WOODBOUND RD	4.010		29,800	92,900	122,700

OWNER	PARCEL ID		LOCATION	ACRES		LAND	IMPROVEMENTS	TOTAL
				6.130		108,500	164,900	273,400)
HALLIDAY, TIMOTHY & ANNE M.	0003-0004-0007	1	4 MAIN ST	1.200		38,000	68,400	106,400
	0003-0008-0004	1	14 HUGHSILL RD	17.170	cu	53,410	112,100	165,510
	0003-0006-05-1	1	MAIN ST	44.690	cu	17,362		17,362
	0003-0008-05-2	1	MAIN ST	2.050		24,200		24,200
	0003-0006-05-3	1	MAIN ST	2.050		26,900		26,900
				67.360		159,872	180,500	340,372)
HALLOCK, GEORGIE A.	0045-0053-0000	1	21 CHESTNUT RD	0.450		11,300	25,000	36,300
HALLOCK, JAMES N. & GEORGIE A.	0045-0045-0000	1	43 CHESTNUT RD	0.450		5,700		5,700
HAMILTON, ROBERT A. & RONIELE	0018-0020-0000	1	130 EAST MONOM	1.500		23,400	70,000	93,400
HAMOLSKY, DAVID J. & TINA L.	0003-0015-0009	1	29 DANFORTH RD	5.000		31,300	55,400	86,700
HAMPSHIRE COUNTRY SCHOOL	0004-0029-0000	1	64 HAMPSHIRE R	19.600	cu	1,405		1,405
	0004-0029-0001	1	80 HAMPSHIRE R	14.000	cu	994		994
	0004-0030-0000	3	104 HAMPSHIRE	0.000			432,700	432,700
	0004-0030-000A	2	104 HAMPSHIRE	212.000	cu	112,840	117,300	230,140
	0006-0036-0000	6	122 HAMPSHIRE	189.000		91,660	1,176,000	1,267,660
	0006-0037-0003	1	150 BANCROFT R	17.300	cu	1,263		1,263
	0006-0037-0004	1	176 BANCROFT R	19.400	cu	1,377		1,377
	0006-0037-0005	1	100 HAMPSHIRE	64.600	cu	33,229	100	33,329
				536.600		242,758	1,726,100	1,968,858)
HANNAFORD BROS. ATTN; REAL EST	0006-0099-0000	1	233 RTE 232	16.626		676,200	2,787,100	3,463,300
HANNON, JANE	0023-0002-0000	1	11 SWAN POINT	1.960		26,500	69,500	96,000
HANNON, JOSEPH DEMPSEY	0023-0002-0001	1	17 SWAN POINT	2.000		24,100		24,100
HANNU, DAVID E. & MARILYN R.	0008-0007-0003	1	16 WALLACE RD	3.200		26,600	57,700	86,300
HANNU, DENNIS & MIRIAM	0011-0033-02-2	1	OLD NEW IPSWIC	2.177		27,000	69,600	96,600
HANNU, GLEN H. & KELLEY B.	0007-0093-01-2	1	75 NORTH ST	2.100		27,000	86,500	113,500
HANNU, JOEL & AMY	0027-0026-0003	1	222 MAIN ST	1.550		26,100	49,200	75,300
HANNU, KEITH & GRACE	0002-0059-T022	1	22 PARK DR - 3	0.000			22,700	22,700
HANNU, ROGER	0006-0050-0002	1	64 MIDDLE WINC	5.210		47,600	93,100	140,700
HANSEN, RICHARD - TRUSTEE ERIC	0049-0016-0000	1	20 RFN - 426	0.110		22,100	37,400	59,500
	0049-0017-0000	1	16 RFN - 427	0.220		18,200		18,200
				0.330		40,300	37,400	77,700)
HANSEN, RONALD & TINA	0007-0076-0001	1	410 RTE 119	6.910		34,100	41,900	76,000
	0010-0021-0007	1	PINE EDEN	0.000			5,100	5,100
				6.910		34,100	47,000	81,100)
HANSEN, RONALD G.; PETER N. HA	0040-0009-0000	1	42 PINE EDEN	0.370		30,300		30,300
	0040-0018-0000	1	39 PINE EDEN	0.500		47,300	35,400	82,700
				0.870		77,600	35,400	113,000)
HANSON, MAUREEN A.	0010-0021-0021	1	44 PINE EDEN	0.000			19,900	19,900

OWNER	PARCEL ID		LOCATION	ACRES		LAND	IMPROVEMENTS	TOTAL
HAPPICH, ADA	0026-0001-0029	1	62 TICO RD	1.590		30,000	60,700	90,700
HARDING, KENNETH W. & SANDRA P	0006-0053-0003	1	104 MIDDLE WIN	10.000		52,600	104,500	157,100
HARDY, BRADLEY A. & DEBRA J.	0007-0046-0000	1	143 OLD NEW IP	1.200		21,400	53,600	75,000
HARDY, JAMES A. & ANNE M.	0006-0050-0012	1	73 HUNT HILL R	2.390		27,400	110,200	137,600
HARDY, NORMAN M. & LINDA A.	0003-0001-0001	2	1 RTE 202	2.100		62,700	123,000	185,700
	0013-0001-0000	2	RTE 202	1.250		292,000	68,800	360,800
				3.350		354,700	191,800	546,500
HARMON, IDAMAE	0002-0071-0001	1	350 MIDDLE WIN	16.644	cu	25,799	72,200	97,999
HARPER, WILLIAM L. & MARYANN B	0001-0011-0010	1	62 SUNRIDGE RD	3.000		61,000	173,200	234,200
	0001-0011-0011	1	72 SUNRIDGE RD	6.070		62,600		62,600
				9.070		63,600	173,200	236,800
HARPER, WILLIAM L. TRUST HARPE	0011-0022-0000	1	47 SHERWIN HIL	22.000	cu	21,348	112,400	133,748
HARPER, WILLIAM L. TRUSTEE WM.	0011-0002-0000	1	47 SHERWIN HIL	60.400	cu	3,239	6,000	9,239
	0011-0002-0002	1	224 WOODBOUND	5.600	cu	398		398
	0011-0002-0003	1	230 WOODBOUND	5.000	cu	355		355
				71.000		3,992	6,000	9,992
HARPSTER, WARREN W. & ARLENE E	0003-0013-0010	1	HUBBARD HILL R	12.180		36,800	80,100	116,900
HARR, DANIEL L. & REGINA M.	0050-0043-0000	1	34 MEADOW VIEW	1.190		25,600	135,300	160,900
HARRINGTON, ROBERT N. & YVONNE	0049-0010-0000	1	25 RFN - 426	0.320		48,000	42,200	90,200
HARRIS, GREGORY A.	0015-0011-0000	1	33 FOURTH ST	0.110		46,000	16,700	62,700
HARRISON, CLIFFORD P.	0006-0002-0001	1	84 THOMAS RD	3.160		28,500	70,700	99,200
HARRISON, LINDA & BRUCE	0002-0037-0005	1	10 OLD DANFORT	2.200		24,400	78,700	103,100
HARTMAN, BRIAN C. & KIMBERLY A	0004-0022-0006	1	13 SKYVIEW DR	2.120		29,700	90,900	120,600
HARVEY, ALAN M. & JUDITH M.	0034-0003-0000	1	70 RED GATE LA	1.150		56,800	273,200	330,000
HARVEY, ERSKINE A. & ANN E.	0034-0011-0000	1	62 RED GATE LA	0.450		31,600	82,400	114,200
HASBROUCK, WILLIAM G. & EDITH	0028-0010-0001	1	30 PAYSON HILL	3.230		63,200	355,800	419,000
	0028-0010-0003	1	PAYSON HILL RD	3.500		37,700		37,700
				6.730		100,900	355,800	456,700
HASELKORN, MARK & SUZANNE	0014-0020-0000	1	19 PARADISE IS	0.680		120,100	29,900	150,000
HASKELL, FREDERICK FOYE, JOHN	0006-0060-0000	1	62 TODD HILL R	0.500		24,800	45,900	70,700
HASKELL, MARK A. & TORRI J.	0006-0020-0002	1	27 MOUNTAIN RD	4.200		32,800	60,900	93,700
	0037-0006-0000	1	28 MOUNTAIN RD	1.330		34,300		34,300
				5.530		67,100	60,900	128,000
HASKELL, ROY G. & DENISE A.	0028-0001-0000	1	22 TODD HILL R	4.000		42,500	37,400	79,900

OWNER	PARCEL ID		LOCATION	ACRES		LAND	IMPROVEMENTS	TOTAL
HASTINGS JR., FRANCIS G. & MAR	0005-0021-0000	2	2 ABEL RD	1.200		26,700	30,900	57,600
HASTINGS, DANA B.JR, REVOCABLE	0021-0009-0000	1	12 BLUEBERRY L	0.330		53,000	11,200	64,200
	0021-0014-0000	1	63 CONIFER RD	0.590		12,900		12,900
				0.920		65,900	11,200	77,100)
HASTINGS, FLORENCE REVOCABEL T	0021-0013-0000	1	7 BLUEBERRY LA	0.500		13,500	41,200	54,700
HAWTHORNE, ANN TRUSTEE ANN HAW	0025-0017-0000	1	38 NORTH ST	2.000		35,000	69,900	104,900
HAYES, KENNETH JOSEPH & GAIL G	0047-0032-0000	1	14 CHESHIRE RD	0.110		3,700		3,700
	0047-0033-0000	1	12 CHESHIRE RD	0.110		22,100	24,400	46,500
				0.220		25,800	24,400	50,200)
HAYES, RICHARD	0007-0046-0000	1	120 OLD NEW IP	35.420		65,200		65,200
HAYNES, MICHAEL	0010-0027-0013	1	105 OLD JAFFRE	2.600		23,800	94,500	118,300
HAZLETON, JOHN B & DONNA J.	0010-0023-0002	1	47 OLD JAFFREY	5.300		30,300	98,800	129,100
HEALEY, ELIZABETH A.	0017-0003-0000	1	LAKE MONOMONAC	0.300		13,000		13,000
	0017-0020-0000	1	21 LACHANCE CI	0.670		107,500	28,400	135,900
				1.470		120,500	28,400	148,900)
HEBERT, LORI & ROBERT G. JOLY	0013-0031-0000	1	31 MONOMONAC T	1.470		18,600	45,000	63,600
HEDSTROM, CHRISTOPHER A. & LOR	0010-0021-0010	1	PINE EDEN	0.000			18,500	18,500
HEFFRON, JANICE	0024-0009-0001	1	186 RTE 119	5.129		32,600	53,300	86,100
HEIKKINEN, DAVID R.	0007-0090-0000	1	79 PERRY RD	4.000	cu	27,125	49,600	76,925
HEIL, MICHAEL J. & CAROL A.	0002-0059-T112	1	19 MAPLE DR -	0.000			26,300	26,300
HEIN, JAMES C.	0010-0047-0004	1	20 DAVIS CROSS	1.740		25,000	156,100	181,100
HENDERSON, ROBERT A. & ELAINE	0045-0105-0000	1	7 SPRUCE RD	0.450		11,300	55,100	66,400
	0047-0041-0000	1	31 LOOP RD	0.230		27,700	31,700	59,400
				0.680		39,000	86,800	125,800)
HENNESSY, EUGENE & KATHLEEN	0020-0013-0000	2	16 SANDBACK CI	0.370		72,200	50,600	122,800
HENNIGAN, DENNIS M.	0007-0026-0043	1	17 FOLIAGE WAY	2.950		31,000	63,600	94,600
HENRIKSON, STEVEN T. & LAURA A	0003-0029-0004	1	136 MAIN ST	5.000		30,000	100,600	130,600
HENRY, TIMOTHY A. & ALISON L.	0006-0069-0008	1	MIDDLE WINCHEN	2.653		30,500	74,100	104,600
HENSLEY, JANET	0002-0059-T063	1	16 COUNTRY RD	0.000			22,900	22,900
HEON, DANIEL J. & ALISON B.	0008-0004-01-C	1	23 BANCROFT RD	5.200		25,100	68,700	93,800
HERITAGE CHRISTIAN SCHOOL	0025-0010-0001	1	3 NORTH ST	2.020		29,500	496,900	526,400
HEYWOOD, DOUGLAS J. & ALLISON	0025-0015-0003	1	35 NORTH ST	0.960		25,400	65,600	91,000
HEYWOOD, PATRICIA A.	0006-0019-01-1	1	47 CANDLELIGHT	2.160		24,400	56,700	81,100

OWNER	PARCEL ID		LOCATION	ACRES		LAND	IMPROVEMENTS	TOTAL
HIETALA, BRUCE R. & RONALEE L.	0003-0066-0000	1	10 BUSH HILL R	8.000		28,000		28,000
HILDRETH, DOUGLAS R. & SUSAN M	0010-0032-0000	1	533 RTE 202	0.500		25,000	52,000	77,000
	0010-0032-0001	1	530 RTE 202	0.140		6,300		6,300
& SUZAN M.	0010-0037-0000	1	556 RTE 202	11.000		14,700		14,700
				11.640		46,000	52,000	98,000
HILL, DAVID W. & HEATHER M.	0027-0026-0002	1	228 MAIN ST	1.570		26,300	64,200	90,500
HILL, EDWARD M. & LOIS	0007-0013-0000	1	23 SCHOOL ST	2.950		30,900	10,200	41,100
HILL, JON & GRETCHEN	0008-0010-0000	1	114 PERRY RD	2.030		26,600	89,600	116,600
HILL, JOSEPH C & HOVEY, WILLIA	0017-0016-0000	2	11 LACHANCE CI	1.400		141,300	133,100	274,400
HILL, KENNETH E. & ELIZABETH M	0005-0024-0000	1	3 ABEL RD	0.130		8,500	32,100	40,600
HILL, MARK A. COLE, HEATHER E.	0014-0031-0000	1	70 LACHANCE CI	1.630		21,900	76,100	98,000
HILLIS, DAVID W.	0014-0048-0000	1	57 LACHANCE CI	2.590		93,000	43,100	136,100
HILLIS, FREDERIC W. & JANE	0014-0017-0000	1	25 PARADISE IS	0.600		123,200	23,900	147,100
HINDMARSH, ELIZABETH; WALTER H	0005-0046-0000	1	134 BEAN HILL	31.000	cu	3,057		3,057
HINSON, DENNIS H. & PATRICIA A	0004-0003-02-1	1	22 HERITAGE DR	2.283		29,900	82,600	112,500
HOARD, EDWARD & WENDY J.	0006-064E-0000	1	26 TODD HILL R	5.000		31,000	104,500	135,500
HOARD, HERBERT E.	0002-0037-0003	1	289 MIDDLE WIN	2.500		27,600	92,000	119,600
HOARD, MARY L.	0008-0007-0004	1	13 WALLACE RD	5.200		30,200	99,700	129,900
HOARD, PATRICIA J.	0007-0086-0003	1	39 PERRY RD	5.700		32,400	117,200	149,600
HODGES, JULIAN C. & CAROLE A.	0043-0020-0002	1	16 RFN - 427	1.610		43,500	48,000	91,500
HODGINS, RICHARD W. & MARY E.	0039-0022-0000	1	75 KIMBALL RD	0.230		43,200	67,100	110,300
HODGMAN, PAUL J. & KAREN A.	0025-0006-0000	1	8 NORTH ST	5.350		39,700	33,900	73,600
HOFFMAN, CAROL A.	0012-0006-0000	1	367 OLD NEW IP	22.700		41,300		41,300
HOFFMAN, STEPHEN G.& ELLEN G.	0021-0007-0002	1	59 CONIFER RD	0.750		87,400	33,800	121,200
HOGAN SR, CARL G. & LORIEL D.	0010-0005-0000	1	38 WOODBOUND R	170.000	cu	47,461		47,461
% HOGAN MOTOR LEASIN	0010-0006-0002	5	46 WOODBOUND R	42.500	cu	57,230	421,100	478,330
				212.500		104,691	421,100	525,791
HOGAN, BRIAN K. & TINA M.	0024-0012-0007	1	2 FARRAR RD	1.600		24,100	60,300	84,400
HOLDEN, ELAINE SOUVEIA, RUSSEL	0043-0090-0000	1	67 THAYER RD -	0.750		69,300		69,300
	0045-0091-0000	1	69 THAYER RD -	0.150		9,000		9,000
				0.900		78,300	0	78,300
HOLDSWORTH, JOHN H. & SHIRLEY	0011-0013-0000	1	43 GRASSY POND	12.370	cu	47,034	98,000	145,034

OWNER	PARCEL ID	LOCATION	ACRES		LAND	IMPROVEMENTS	TOTAL
HOLLAND, HENRY W. CLIFFORD, JO	0009-0008-0000 1	25 KIMBALL RD	4.000		76,700	69,600	146,300
	0035-0010-0000 1	24 KIMBALL RD	0.400		38,400		38,400
			4.400		115,100	69,600	184,700)
HOLLOWAY, WILLIAM J.	0001-0011-0001 1	31 SUNRIDGE RD	4.200		32,600	112,400	145,200
	0001-0011-0014 1	50 SUNRIDGE RD	3.600		28,900		28,900
			7.800		61,700	112,400	174,100)
HOMER, JOHN & MARY HAMILTON	0009-0007-0004 1	914 RTE 119	22.000	cu	30,342	82,900	113,242
	0009-0007-004A 1	KIMBALL RD	1.000	cu	138		138
			23.000		30,480	82,900	113,380)
HONKALA, SCOTT R. & SONJA A.	0019-0017-0000 1	6 COOT BAY - R	1.250		103,100	234,400	337,500
	0019-0018-0000 2	7 COOT BAY DR-	0.460		86,900	81,600	168,500
			1.710		190,000	316,000	506,000)
HOOD, DETROIT S.	0010-0015-0000 1	71 MOUNTAIN RD	3.500		36,800	35,500	72,300
HOOD, WALTER D.	0008-0016-0000 1	375 RTE 202	1.850		46,300	41,200	88,000
HOPGOOD, MARY J.	0008-0010-0003 2	96 PERRY RD	2.230		33,800	127,500	161,300
HOPKINS, ROY W. & EDITH M.	0002-0059-T093 1	18 MAPLE DR -	0.000			24,400	24,400
HORNAK, STEPHAN S.REV TRUST HO	0010-0010-0001 1	67 MOUNTAIN RD	2.104		29,700	89,000	118,700
HORTON, DAVID G. & ELEANOR E.	0002-0033-0000 1	327 MIDDLE WIN	30.000	cu	33,592		33,592
HOSIE, MARTHA L. 3/17/92 TRUST	0018-0008-0000 1	18 LAPHAM LANE	0.720		103,200	85,500	188,700
HOUGHTALING, RICHARD J. & CATH	0029-0005-0003 1	22 SCHOOL ST	3.600		41,700	58,500	100,200
HOULE, WILLIAM A.. BECKWITH, C	0021-0016-0000 1	6 BLUEBERRY LA	0.430		12,400	36,200	48,600
HOWARD, GARY & DONNA	0046-0002-0001 1	8 FLORENCE RD	0.220		8,100	13,700	21,800
HOWE, PETER C. BROWN, ELIZABET	0007-0026-0018 1	61 BIRCH DR	1.094		22,700	105,300	128,000
HOYT, CRAIG A.	0007-0038-0001 1	176 OLD NEW IP	2.300		27,300	40,800	68,100
HOYT, DONALD F. & PAULINE C.	0007-0026-0032 1	16 EMERSON LAN	1.070		56,300	80,400	136,700
HOYT, EDITH B. HOYT,DOUGLAS M.	0027-0005-0000 1	251 MAIN ST	0.230		14,600	65,400	80,000
HOYT, JEFFREY K.	0007-0036-0003 1	186 OLD NEW IP	2.940		28,200	88,300	116,500
HOYT, RALPH L. JR. & PHYLLIS T	0007-0033-0002 1	OLD NEW IPSWIC	4.050		29,900	81,400	111,300
HOYT, RAYMOND F. HOYT, HELEN L	0006-0058-0000 1	57 TODD HILL R	1.500		25,700	74,500	100,200
HUARD, MICHAEL M. & CHERYL A.	0003-0052-0001 1	18 WELLINGTON	2.260		29,900	78,800	108,700
HUBBARD, JOHNATHAN M. & EILEEN	0007-0049-01-A 1	84 OLD NEW IPS	1.700		24,600	70,500	95,300
HUDSON TRUST CO.	0027-0016-0000 1	256 MAIN ST	2.500		54,900	223,900	278,800
HUDSON, ROBERT C. & ADRIENNE L	0028-0003-0000 1	2 TODD HILL RD	0.860		26,100	117,700	143,800

OWNER	PARCEL ID		LOCATION	ACRES		LAND	IMPROVEMENTS	TOTAL
HUDSON, SHARILYNNE	0007-0050-0001	1	1 RED GATE LAN	12.400		32,000	51,400	83,400
HUFF, DENNIS E. & MARGARET A.	0046-0018-0000	1	203 WOODBOUND	0.290		5,700		5,700
	0046-0019-0000	1	2 LAUREL RD	0.450		11,300	44,300	55,600
	0046-0020-0000	1	6 LAUREL RD	0.450		5,700		5,700
				1.190		22,700	44,300	67,000)
HUGHES, WILLIAM D. & BARBARA J	0007-0015-03-1	1	1 EMERSON LANE	1.600		23,800		23,800
	0034-0001-0000	1	94 RED GATE LA	0.340		10,400		10,400
				2.140		34,200	0	34,200)
HUGHGILL SR, ROBERT C. HUGHGIL	0002-0064-0000	1	RTE 202	24.000	cu	2,322		2,322
HUGHGILL SR., RAYMOND E. & GLO	0026-0004-0000	1	29 EAST MAIN S	0.700		19,100	28,100	47,200
HUGHGILL, ALAN N. REVOCABLE TR	0003-0006-0001	1	63 MAIN ST	2.030		26,800	63,000	89,800
	0003-0008-0006	1	OLD RTE 202	5.300		59,800		59,800
	0013-0020-0000	1	DOLLY LANE	2.400		50,100		50,100
				9.730		136,700	63,000	199,700)
HUGHGILL, GEORGE C. & DOLLY C.	0003-0004-0008	1	25 RTE 202	25.300	cu	1,592		1,592
HUGHHILL, TIMOTHY C. & TARA L.	0004-0014-0001	1	65 OLD ASHBURN	4.060		29,900	55,000	84,900
HUMES, FRED R. & ANN M.	0043-0001-0009	1	28 JOWDERS COV	0.900		94,100	58,500	152,600
HUNT, JOHN B.	0001-0011-0000	1	SUNRIDGE RD	176.300	cu	24,663		24,663
	0001-0011-0005	1	10 LITTLE MEAD	5.910		32,400		32,400
	0001-0011-0007	1	73 SUNRIDGE RD	4.230		29,800		29,800
	0001-0011-0008	1	67 SUNRIDGE RD	114.300		162,000	737,300	899,300
	0001-0011-0012	1	64 SUNRIDGE RD	3.440		28,700		28,700
	0001-0011-0016	1	UPPER DAMON RE	4.000		9,000		9,000
	0001-0011-014A	1	16 LITTLE MEAD	17.000	cu	2,352		2,352
	0001-0011-014B	1	102 SUNRIDGE R	14.800	cu	2,047		2,047
	0001-0011-014C	1	63 SUNRIDGE RD	2.990	cu	41		41
	0001-0011-014D	1	101 SUNRIDGE R	4.500	cu	623		623
	0001-0011-15-2	1	SUNRIDGE ROAD	28.000	cu	3,873		3,873
	0001-0011-15-3	1	SUNRIDGE ROAD	2.270		26,900		26,900
	0001-0011-15-4	1	SUNRIDGE ROAD	10.800	cu	1,494		1,494
	0001-0011-15-5	1	SUNRIDGE ROAD	3.167		28,300		28,300
	0001-0012-0000	1	FITZWILLIAM LI	55.000		47,000		47,000
	0005-0041-0000	1	75 BEAN HILL R	70.600	cu	9,242		9,242
				519.307		408,435	737,300	1,145,735)
HUNTER, DONALD W.& ELIZABETH F	0007-0094-0000	1	57 NORTH ST	15.000		39,500	16,600	56,100
HUNTINGTON SR., DONALD A. & BR	0033-0013-0000	1	16 WEST MAIN S	0.330		15,000	49,800	64,800
HUNTLEY, SANDRA	0006-0030-0000	1	PIP RUSSELL RD	86.000	cu	31,762	96,600	128,362
HURLEY, JAMES M. & MARILYN J.	0003-0035-0000	1	36 WELLINGTON	0.230		5,100		5,100
HURLEY, MARILYN J.	0003-0008-0002	1	MAIN ST	2.310		24,400		24,400
HUSBANDS, NANCY WEST WEST, CAR	0049-0023-0000	1	22 RFN - 429	1.000		90,000	76,500	166,500
HUTCHENS, BLAINE A. & MARIE E.	0046-0035-0000	1	14 SPRING RD	0.290		9,100		9,100

OWNER	PARCEL ID		LOCATION	ACRES		LAND	IMPROVEMENTS	TOTAL
HUTTON, ALICE C. C/O ARLENE AL	0034-0013-0000	1	54 RED GATE LA	1.250		78,100	45,900	124,000
	0034-0044-0000	1	81 RED GATE LA	0.750		14,200		14,200
	0034-0046-0000	1	85 RED GATE LA	0.360		10,200		10,200
				2.360		102,500	45,900	148,400)
IDAKA, YUICHI & DEBORAH TRUSTE	0004-0051-0001	1	4 WOOD AVE	2.100		24,300	61,100	85,400
INTERVARSITY AT TOAH NIPI	0004-0001-0000	10	129 OLD ASHBUR	147.400	cu	214,953	1,017,400	1,232,353
	0004-0004-0000	1	126 OLD ASHBUR	6.600		33,700	69,100	102,800
				154.000		248,653	1,086,500	1,335,153)
IRELAND, DANIEL S. & JULIE M.	0007-0026-0001	1	95 BIRCH DR	1.020		22,100	75,000	97,100
ISAKSON, RICHARD REV TRUST ISA	0039-0034-0000	1	52 KIMBALL RD	0.330		48,100	53,300	101,900
ISHMAEL, CATHERINE M.	0046-0029-0000	1	6 SPRING RD	0.300		9,200	32,400	41,600
JABLONSKI, LIANE E.	0008-0004-03-1	1	81 THOMAS RD	7.560		45,100	124,800	169,900
JACKMAN, ANTHONY	0028-0013-0001	1	43 PAYSON HILL	0.870		26,300	48,700	75,000
	0028-0013-0002	1	41 PAYSON HILL	1.300		28,400		28,400
				2.170		54,700	48,700	103,400)
JACKSON, BILLIE JO	0044-0009-0000	1	29 LAKE RD	0.460		52,700	33,200	85,900
JACKSON, KENNETH J. JACKSON, R	0008-0031-0000	1	84 PORTER HILL	24.000		42,000	37,900	79,900
JACOBS, SANDRA L. BASSOFF, SCO	0002-0003-0000	1	200 ROBBINS RD	169.400	cu	62,518	105,100	167,618
JACQUES, JOSEPH E.	0002-0059-T044	1	17 COUNTRY RD	0.000			23,400	23,400
JACQUES, PETER L.	0003-0063-0000	1	18 EAST MONOMO	3.000		28,300	53,500	81,800
JAFFREY, TOWN OF	0011-0020-0000	1	207 CATHEDRAL	161.000		205,600	9,800	215,400
JAFFREY-RINDGE CO-OP SCHOOL DS	0007-0011-0000	2	45 SCHOOL ST	11.000		114,900	2,383,500	2,498,400
	0007-0012-0000	1	33 SCHOOL ST	16.000		43,900		43,900
	0010-0030-0000	1	304 RTE 202	45.000	cu	5,770		5,770
				72.000		164,570	2,383,500	2,548,070)
JAILLET, JOHN F. & THERESA M.	0002-0059-T109	1	25 MAPLE DR -	0.000			20,200	20,200
JALUTKEWICZ, JOHN & SHEILA & S	0014-0018-0000	1	23 PARADISE IS	0.640		127,900	118,600	246,500
JANOVSKY, JOEL C. C/O DR. & MR	0045-0031-0000	1	15 LAKE RD	0.230		41,600	33,700	75,300
JAQUEZ, MARIE T.	0043-0001-0023	1	147 WOODBOUND	0.330		42,500	61,000	103,500
JAYNE, WENDY	0008-0069-0005	1	MIDDLE WINCHEN	2.907	cu	331		331
JEAN, CLAUDE & MARIE H.	0006-0072-0002	1	11 FITZGERALD	2.100		27,000	56,400	83,400
JEFFREYS, ROBERT G.	0010-0027-0012	1	109 OLD JAFFRE	8.200	cu	21,191	69,800	90,991
JEFFRIES, JAMES W. & KARREN A.	0008-0004-01-B	1	14 BANCROFT RD	5.100		29,800	132,900	162,700
JENKINS, CHARLES E.	0010-0021-0003	1	PINE EDEN	0.000			42,700	42,700

OWNER	PARCEL ID		LOCATION	ACRES		LAND	IMPROVEMENTS	TOTAL
JENKINS, JAMES S.	0006-0048-0000	1	17 HUNT HILL R	3.270		36,700	84,100	120,800
JENKS, ANDREW B. & JINETTE M.	0003-0032-0001	1	179 MAIN ST	1.500		23,400	87,600	111,000
JENNAGER, MICHAEL & DELPHINA R	0039-0006-0000	1	67 KIMBALL RD	0.700		17,000	67,700	84,700
JI-DAL MASONRY, INC.	0006-0050-0010	1	306 RTE 202	7.410		122,800		122,800
JICK, TODD D. & ROSE Z. JICK,	0018-0001-0000	1	9 LAPHAM LANE	4.330	cu	599		599
	0018-0021-0000	1	136 EAST MONOM	6.200	cu	858		858
				10.530		1,457	0	1,457
JOAQUIN, JOSHUA J. & JESSICA A	0047-0066-0000	1	6 SQUANTUM RD	0.110		22,100	14,100	36,200
JODOIN, RICHARD A. & MADELINE	0014-0030-0000	1	28 MONOMONAC T	0.450		82,600	46,300	128,900
JOHANSEN, SVEN	0004-0043-0000	1	52 TAMARACK WA	46.300	cu	6,363		6,363
JOHN, JAMES W. & KATHLEEN F.	0018-0007-0000	1	20 LAPHAM LANE	0.600		86,400	46,300	132,700
JOHNSON, CARL H. & AGNESS J.	0010-0034-0000	1	586 RTE 202	3.000	cu	41		41
JOHNSON, DANIEL M. & JACQUELIN	0003-0014-0000	1	317 MOUNTAIN R	2.352	cu	9,307	8,200	18,107
	0003-0015-0000	1	320 MOUNTAIN R	13.550	cu	67,145	102,500	169,645
				16.402		77,052	110,700	187,752
JOHNSON, DONALD F. & ANTOINETT	0045-0012-0000	1	18 PULASKI DR	1.250		84,000	83,600	167,600
JOHNSON, EARL R. & WENDY M.	0002-0059-T108	1	27 MAPLE DR -	0.000			22,200	22,200
JOHNSON, EUGENE A. & VIRGI D.	0022-0022-0001	1	51 SWAN POINT	1.200		26,700	81,200	87,900
JOHNSON, KEVIN R.	0014-0034-0000	1	64 LACHANCE CI	0.760		14,300		14,300
	0014-0051-0000	1	65 LACHANCE CI	0.350		72,400	27,900	100,300
				1.110		86,700	27,900	114,600
JOHNSON, STEVEN D. & GISELA	0005-0010-0002	1	81 ABEL RD	2.130		27,000	110,400	137,400
JOHNSON, WILLIAM D.	0007-0032-0000	1	8 PINE TERRACE	0.530		15,300	57,600	72,900
JONES JR., PAUL A. & KIM	0006-0063-0003	1	44 MIDDLE WINC	5.200		32,900	65,000	97,900
JONES, ROBERT W. & LAURA LEE	0006-0063-0001	5	325 MAIN ST	31.511	cu	104,613	115,100	219,713
	0006-0063-0004	1	42 MIDDLE WINC	3.010	cu	2,730		2,730
	0006-0063-0006	1	MIDDLE WINCHEN	3.111	cu	354		354
	0006-0063-0007	1	MIDDLE WINCHEN	2.790	cu	318		318
	0006-0063-0009	1	14 MIDDLE WINC	2.828		29,200	71,000	100,200
	0006-0070-0000	1	336 MAIN ST	34.000	cu	4,444		4,444
	0006-0074-0000	1	612 RTE 119	1.600	cu	182		182
	0007-0006-0000	1	31 GODDARD RD	5.000	cu	1,752		1,752
				119.850		143,596	186,100	329,696
JONES, VINCENT L. & HANNELORE	0034-0006-0000	1	74 RED GATE LA	0.360		28,200	72,600	100,800
JOURDAN, MICHAEL J.	0046-0013-0000	1	9 LAUREL RD	0.110		6,500	55,100	61,600
JOWDERS COVE ASSOCIATION INC.	0043-0001-009A	1	24 JOWDERS COV	0.600		79,200	1,900	81,100

OWNER	PARCEL ID	LOCATION	ACRES		LAND	IMPROVEMENTS	TOTAL
JOYCE SR, THOMAS JAMES	0041-0014-0000 1	20 PINE EDEN	0.630		37,900	7,000	44,900
JUDKINS, ROBERT W.	0002-0059-T101 1	12 MAPLE DR -	0.000			29,600	29,600
JUSSILA, ISAAC & NAOMI	0011-0009-0000 1	2 OLD CATHEDRA	2.370		27,400	59,000	86,400
JUSSILA, WILLIAM E. & BETSY K.	0027-0026-0001 1	232 MAIN ST	1.550		34,000	53,800	87,800
KACIREK, PAUL & SANDRA J.	0010-0010-0002 1	57 MOUNTAIN RD	5.412		56,800	209,800	266,200
KALINEN, JOHN L. & GERTRUDE G.	0007-0054-000A 1	67 OLD NEW ISP	16.190	cu	65,860	69,800	137,660
KALLIAINEN, CALVIN R. & INEZ M	0007-0049-06-A 1	102 OLD NEW IP	2.900		26,200	75,300	101,500
KANGAS, MATTHEW J. & JOSEPHINE	0027-0001-0000 1	241 MAIN ST	0.500		16,000	65,200	81,200
KANSANNIVA, JONATHAN E. & LAUR	0014-0004-0000 1	23 MONOMONAC T	0.542		13,200	45,800	59,000
KANTOLA, BENJAMIN G. & GAIL L.	0013-0014-0000 1	3 BIRCH POINT	0.350		33,400	43,000	76,400
KARGELA, KURT G. & LYDIA G.	0004-0006-2-10 1	HERITAGE DR	2.645		24,600	68,500	93,100
KATYRYNIUK, GENEVIEVE	0002-0059-T076 1	5 MAPLE DR - 3	0.000			13,000	13,000
KATZ, STEVEN BLAKE & MARGARET	0015-0007-0000 1	39 FOURTH ST	0.700		45,900	73,200	119,100
KAUER, JOHN L. & BEVERLY A.	0007-0004-0004 1	194 MAIN ST	2.970		31,000	79,100	110,100
KAUFMANN, PETER L. & BARBARA R	0007-0024-0000 1	60 CATHEDRAL R	4.620		30,700	110,200	140,900
KEANE, DOROTHY JOAN	0002-0041-001A 1	101 RAND RD	3.000		26,300	33,800	32,100
KEAVENY, JEANETTE L.	0002-0017-0001 1	RAND RD	11.250	cu	19,738	34,400	54,138
KEAY, DARREL S. & MARGARET A.	0010-0027-0011 1	70 OLD JAFFREY	5.600		27,900	66,400	94,300
KEEFE, ALAN & JOANNA	0004-0054-0001 1	5 BINNEY HILL	1.250		19,500	32,000	51,500
KEEGAN FAMILY TRUST OF 1993 RI	0019-0036-0000 1	39 CONIFER RD	1.150		77,700	83,700	161,400
KEEGAN, RICHARD W. & MARION N.	0008-0023-0000 1	52 BANCROFT RD	22.000	cu	3,043		3,043
KEENAN, JOSEPH B.	0013-0027-0000 1	30 MONOMONAC T	0.870		103,600	47,000	150,600
KEENAN, KEVIN P. KELLEY, KIM M	0007-0026-0021 1	47 BIRCH DR	1.000		22,000	48,600	70,600
KEEVAN, WILLIAM J. & DILLION-K	0017-0002-0002 1	64 HUBBARD HIL	1.320		25,600	47,900	73,500
KEILIG, MARTHA M.	0004-0017-0001 1	14 OLD ASHBURN	2.145		27,000	64,300	91,300
KEILIG, RICHARD H. & CAROL JAN	0004-0019-0000 1	215 RTE 119	2.145		26,700		26,700
KEILIG, ROGER B.	0004-0017-0000 1	32 OLD ASHBURN	46.021		62,900	37,200	100,100
KELLER, DIETER H.	0015-0026-0000 1	14 FOURTH ST	0.300		146,400	79,400	225,800
KELLEY, FRANCIS J. & PATRICIA	0046-0071-0000 1	15 THAYER RD -	1.200		57,700	64,700	122,400

OWNER	PARCEL ID		LOCATION	ACRES		LAND	IMPROVEMENTS	TOTAL
KELLEY, KATHY	0019-0031-0000	1	CLIFFWELL DR	0.750		47,300	66,000	113,300
KELLEY, ROBERT J. & ELAINE E.	0006-0050-0006	1	66 HUNT HILL R	1.680		24,600	63,500	88,100
KELLY, EDWARD G. & PATRICIA F.	0006-0046-0001	1	68 TODD HILL R	2.960		31,000	46,600	79,600
KELLY, ROBERT E. & ANN MARIE	0012-0005-0002	1	336 OLD NEW IP	16.037	cu	23,642	120,400	144,042
KENDALL, LEE H. & HELEN J.	0037-0013-0000	1	433 RTE 202	2.630		59,900	20,300	80,200
KENNEDY, MICHAEL J. & WEBSTER,	0026-0016-0000	1	42 EAST MAIN S	2.000		31,500	60,200	91,700
KENNEDY, SHEILA C. REVOCABLE T	0036-0007-0000	1	28 COLLEGE RD	1.600		106,000	22,200	128,200
KENNY, LAURENCE A. & BONNIE J.	0016-0006-0004	1	57 HUBBARD HIL	2.160		27,000	99,300	126,300
	0016-0006-0005	1	61 HUBBARD HIL	3.420		15,800		15,800
				5.580		42,800	99,300	142,100)
KENT, SUZANNE H.	0002-0052-0001	1	RAND RD	5.400	cu	2,069		2,069
	0002-0052-0002	1	23 RAND RD	7.000	cu	48,775	141,200	189,975
				12.400		50,864	141,200	192,064)
KERESEY, PATRICIA S.	0015-0007-0002	1	25 FOURTH ST	0.700		44,400		44,400
	0015-0016-0000	1	28 FOURTH ST	0.260		63,200	86,800	150,000
	0015-0017-0000	1	26 FOURTH ST	0.220		56,800	17,600	74,400
				1.180		164,400	104,400	268,800)
KERSBERGEN, MARK D.	0003-0052-0003	1	26 WELLINGTON	2.260		29,900	78,800	108,700
KETOLA, DANIEL A.	0010-0047-13-1	1	DAVIS CROSSING	5.160		30,100	86,600	116,700
KETOLA, EZRA & KROOK, GWEN	0006-0064-0001	1	301 MAIN ST	4.160		42,800	16,800	59,600
KETOLA, EZRA S. & GWENNA J.	0006-0064-0003	1	287 MAIN ST	4.150		42,800	101,700	144,500
KETOLA, JEREMIAH W.G. & JUDY A	0022-0022-0010	1	16 TICO RD	2.010		33,500	79,400	112,900
KETOLA, WALTER & ELVI	0028-0011-0000	1	23 BUTTERFIELD	0.960		25,400	81,100	106,500
KETOLA, WARREN	0007-0020-0002	1	FITZGERALD ROA	5.011	cu	27,510		27,510
& PIRGOLIISA	0022-0022-0013	1	60 SWAN POINT	1.950		26,500	124,900	151,400
				6.961		54,010	124,900	178,910)
KILLAY, KEVIN C. & KRISTEN M.	0007-0026-0008	1	90 BIRCH DR	0.990		21,900	52,500	74,400
KILLMER, DAVID R. & JOANNE E.	0037-0009-0000	1	6 MOUNTAIN RD	0.250		43,800	63,700	107,500
KILMARTIN, FREDERICK J. & ELEA	0014-0041-0000	1	32 LACHANCE CI	0.380		45,300		45,300
	0015-0001-0000	1	39 LACHANCE CI	1.000		56,400	51,500	107,900
	0017-0001-0003	1	HUBBARD HILL R	1.570		11,900		11,900
				2.950		113,600	51,500	165,100)
KING, DIANE B.	0008-0006-0001	1	30 BANCROFT RD	2.130		24,300	63,300	87,600
KINNUNEN, CALVIN & SANDRA	0006-0095-0000	2	131 MIDDLE WIN	9.500		37,400	170,000	207,400
KINNUNEN, KEVIN & SHELLY	0003-0015-05-2	1	110 MAIN ST	3.000		28,300	81,600	109,900

OWNER	PARCEL ID		LOCATION	ACRES		LAND	IMPROVEMENTS	TOTAL
KINTZ, CHRISTOPHER & SUSAN A.	0006-0010-0007	1	171 WELLINGTON	3.220		26,100	31,500	69,600
KIRBY, MICHAEL S. & CHRISTINE	0007-0026-0005	1	61 BIRCH DR	1.500		25,700	70,600	96,300
KIRSHNEUR, BARBARA A.	0010-0027-02-6	1	26 HIGHLAND DR	0.360		20,700	67,300	88,000
KIRSLIS, PETER C. & STEPHANIE	0003-0039-0000	1	117 GODDARD RD	19.390	cu	24,105		24,105
KIVELA, LINDA M. & DONALD G. O	0011-0036-02-1	1	SHAW HILL ROAD	2.066		24,200		24,200
KLAESSIG, KARL E. & RACHEL Y.	0007-0097-0000	1	24 CONVERSEVIL	4.600		30,700	71,300	102,000
KLEIN JR., EDWIN B.	0014-0029-0000	1	26 MONOMONAC T	3.490		85,400	71,000	156,400
KLEIN, MICHAEL E. & WENDY J. A	0002-0059-T065	1	12 COUNTRY RD	0.000			16,500	16,500
KLEIN, MORRIS W.	0035-0001-0000	1	39 KIMBALL RD	1.500		52,200		52,200
	0039-0021-0000	1	76 KIMBALL RD	0.150		15,500		15,500
	0039-0031-0000	1	58 KIMBALL RD	0.090		12,600		12,600
	0039-0036-0000	1	46 KIMBALL RD	0.100		14,000		14,000
				1.840		104,100	0	104,100)
KLOPP, KURT A. MAYFIELD-KLOPP,	0045-0020-0000	1	59 LOOP RD	0.120		36,600	30,800	67,600
KNAPP, WALTER TRUST C/O STEPHE	0013-0021-0000	1	35 DOLLY LANE	0.442		81,800	43,400	125,200
KNIGHT, CAROL J.	0006-0063-0000	1	35 TODD HILL R	2.250		29,900	38,900	68,600
	0032-0010-0000	1	59 WEST MAIN S	0.250		13,600	57,300	70,900
	0032-0010-0001	1	OFF WEST MAIN	1.400		20,700		20,700
				3.900		64,200	91,200	155,400)
KNIGHT, CAROLE A.	0010-0004-06-1	1	137 FITZGERALD	3.130		25,800	64,200	90,000
KNIGHT, PAUL C. & CINDY A.	0007-0014-0001	1	17 SCHOOL ST	9.600		64,000	71,300	135,300
KNIGHT, PHILLIP A. & JUDITH A.	0033-0012-0000	1	24 WEST MAIN S	15.300	cu	40,663	46,300	86,963
KNIGHT, STEVEN	0032-0001-0000	1	MOUNTAIN RD	0.020		100		100
	0032-0003-0000	1	411 RTE 202	0.440		24,200	104,900	129,100
				0.460		24,300	104,900	129,200)
KNIGHT, STEVEN A., SCOTT R. KN	0007-0014-0000	1	3 SCHOOL ST	30.000	cu	5,286	400	5,686
	0007-0016-01-1	1	RTE 119	2.004		100,000	180,600	280,600
				32.004		105,286	181,000	286,286)
KNORR, PETER J.	0001-0002-0000	1	602 RTE 119	0.660		28,600	57,600	86,200
KOCH-DEROSIER, GLORIA M.	0022-0022-0006	1	9 TICO RD	1.670		30,700	73,300	104,000
KOHLHORST, RONALD E. & REBECCA	0007-0059-0001	1	24 OLD NEW IPS	1.400		22,700	72,000	94,700
KOHLMORGEN HOSPITALIT., INC.	0011-0001-0000	1	266 WOODBOUND	55.200	cu	26,846	67,900	93,246
	0011-0001-0001	1	WOODBOUND RD	32.000	cu	26,913	12,800	41,713
	0011-0002-0004	1	266 WOODBOUND	5.700	cu	649		649
	0011-0002-0005	1	242 WOODBOUND	10.700	cu	1,216		1,216
	0011-0022-0001	1	71 SHERWIN HIL	25.250	cu	2,673		2,673

OWNER	PARCEL ID		LOCATION	ACRES		LAND	IMPROVEMENTS	TOTAL
	0049-0021-0000	6	259 WOODBOUND	25.250		248,800	1,041,700	1,290,500
				149.900		310,601	1,122,400	1,433,201)
KOKKO, ROBERT F. & STEPHANIE P	0003-0056-0000	2	15 CONVERSEVIL	4.700		57,700	449,000	506,700
KOLAPAKKA, DANIEL B. & LAURA J	0006-0071-0001	1	41 FITZGERALD	6.000		28,300	64,600	92,900
KOSKI, LAURA LEE & JOSEPH F. D	0003-0037-0002	1	GODDARD ROAD	2.024		24,100	80,800	104,900
KOSKI, LINNE GARDNER, ELIZABET	0008-0035-0000	1	PORTER HILL RD	125.600	cu	63,696	72,200	135,896
	0008-0035-0003	1	BANCROFT ROAD	12.653	cu	1,751		1,751
				138.253		65,447	72,200	137,647)
KOTTKE, STEPHEN L. & PAIGE E.	0012-0001-0003	1	285 OLD NEW IP	2.400		24,700	61,400	86,100
KOTTKE, THOMAS & CHERYL C/O KO	0031-0009-0001	1	560 RTE 119	2.052		100,200	139,900	240,100
	0031-0009-0002	1	RTE 119	3.300		59,100		59,100
				5.352		159,300	139,900	299,200)
KOZLOWSKI JR., JOSEPH M.	0003-0034-0008	1	62 WELLINGTON	3.100		41,900	25,000	66,900
KOZLOWSKI, JOSEPH JR. & KATHLE	0021-0015-0000	1	69 CONIFER RD	1.400		20,400	126,400	146,800
KOZLOWSKI, RICHARD W. & CYNTHI	0045-0050-0000	1	38 CHESTNUT RD	0.220		36,400	40,200	76,600
KRAINES, GERALD A. & AVRIL	0007-0026-0017	1	83 BIRCH DR	1.490		64,200	106,600	170,800
KRAUS, HERBERT H. & STEPHANIE	0024-0001-0000	1	57 EAST MAIN S	2.500		36,000	110,600	146,600
KROETER, SHELDON	0002-0059-T032	1	1 PARK DR - 37	0.000			14,100	14,100
KROOK, STEVEN E. & ANNIE I.	0048-0078-0000	1	43 THAYER RD -	2.300		162,100	113,500	275,600
KRYGOWSKI, MICHAEL J. & CAROL	0022-0022-0006	1	70 SWAN POINT	1.200		26,700	55,400	82,100
KULCZYK, GARY W. & CANDACE A.	0002-0037-0004	1	279 MIDDLE WIN	2.810		28,000	58,600	86,600
KULLA, MARTIN W. & FAYE E.	0010-0004-06-1	1	DRAGG HILL RD	8.613	cu	5,011		5,011
	0010-0004-06-2	1	165 DRAGG HILL	22.800	cu	23,691	72,700	96,391
				31.413		28,702	72,700	101,402)
KUNDERT, CHRISTOPHER M.& JEAN	0002-0060-0001	1	114 RTE 202	3.600		66,200	120,700	186,900
	0002-0061-0001	1	100 RTE 202	0.900		3,600		3,600
	0003-0004-0006	1	9 MAIN ST	15.000		104,200		104,200
	0015-0006-0000	1	19 FOURTH ST	0.430		36,000		36,000
				19.930		210,000	120,700	330,700)
KUNDERT, JEAN A. & CHRISTOPHER	0017-0024-0000	1	33 LACHANCE CI	0.420		79,600	124,300	203,900
KUNTZ, ANDREW W. LORD, VALERIA	0003-0053-0000	1	12 WELLINGTON	5.590		30,900	66,200	97,100
KWASNY, JOHN T. & MARY A.	0014-0012-0000	1	22 PARADISE IS	0.700		121,600	59,100	180,700
L'ECUYER JR., CHARLES A. & EVA	0031-0012-0000	1	7 BUTTERFIELD	0.800		22,300	49,100	71,300
L'EPLATTENIER, ALFRED, TRUSTEE	0006-0037-0000	1	73 BANCROFT RD	5.000	cu	355		355
	0006-0037-0001	1	BANCROFT RD	12.000	cu	852		852

OWNER	PARCEL ID		LOCATION	ACRES		LAND	IMPROVEMENTS	TOTAL
	0006-0037-0002	1	123 BANCROFT R	63.000	CU	58,686	133,400	192,086
				100.000		59,693	133,400	193,293
L'HEUREUX, SCOTT & LAURA.	0007-0049-03-2	1	OLD NEW IPSWIC	5.405		27,700	85,100	112,800
LABBE, DENNIS W. & NANCY L.	0027-0022-0000	1	SURRY PARK	0.070		4,200		4,200
	0027-0023-0000	1	SURRY PARK	0.520		20,200	50,200	70,400
				0.590		24,400	50,200	74,600
LABELL, DANIEL H.	0017-0017-0000	1	15 LACHANCE CI	0.470		84,700	53,700	138,400
LABONNE, MAURICE & GAIL	0006-0002-0002	1	38 THOMAS RD	3.330		28,800	78,900	107,700
LABONNE, NANCY CAOUETTE, RICHA	0010-0021-0003	1	PINE EDEN	0.000			18,300	18,300
LABRAKE, HELEN L.	0007-0052-0000	1	3 PERRY RD	1.500		23,400	53,300	76,700
LABRECQUE, RONALD P. & LENORA	0001-0011-05-1	1	SUNRIDGE RD	3.690		24,200		24,200
LABRIE, GLENN W. & LAURIE D.	0010-0047-0018	1	1 FOX RUN LANE	1.500		25,700	99,900	125,600
LACHIANA, JOHN L. & SHEILA	0039-0023-0000	1	74 KIMBALL RD	0.300		46,000	32,300	78,300
LADEAU, FRANK E.-LIFE ESTATE	0017-0023-0000	1	31 LACHANCE CI	0.400		77,500	28,400	105,900
LADU JR, BERT -AS TRUSTEE OF T	0045-0088-0000	1	53 THAYER RD -	0.460		57,900	48,600	106,500
LADU, BERT N. & CATHERINE S.	0048-0087-0000	1	61 THAYER RD -	0.300		46,600	22,500	69,100
LAFALAM, CELINDA A. & JAY C.	0006-0050-0002	1	42 HUNT HILL R	1.600		25,400	48,400	73,800
LAFARIER, ROGER D. & DONNA M.	0045-0107-0000	1	1 SPRUCE RD	0.220		10,100	38,800	48,900
	0045-0106-0000	1	169 WOODBOUND	0.120		4,200		4,200
				0.340		14,300	38,800	53,100
LAFLAMME, FRANCIS & ANNA M.	0004-0054-0000	1	20 RTE 119	5.400		49,300	105,100	154,400
LAFLEUR, LEE A. & PEARL J.	0045-0015-0000	1	23 PULASKI DR	0.500		60,800	29,000	89,800
LAFOND, HENRY A. & EVA B.	0002-0038-0000	1	273 MIDDLE WIN	1.370		22,500	21,300	43,800
LAFORTUNE, DONA W.	0006-0097-0000	1	145 MIDDLE WIN	6.260		36,100	67,600	103,700
LAFORTUNE, KENNETH L. & DONA W	0006-0096-0000	1	139 MIDDLE WIN	7.010		31,600		31,600
LAFOUNTAIN, RICHARD H. & ELLEN	0002-0059-T072	1	23 PARK DR - 3	0.000			28,300	28,300
LAFRENIERE, ARCHIE L. & KATHER	0007-0095-0000	1	49 NORTH ST	2.420		27,400	43,700	71,100
LAFRENIERE, ELIZABETH Z.	0045-0029-0000	1	9 LAKE RD	0.400		53,700	75,700	129,400
LAFRENNIE, LEDA G.	0002-0053-0000	1	211 MIDDLE WIN	0.170		9,200	38,000	47,200
LAGAKOS, STEPHEN	0022-0020-0002	2	69 SWAN POINT	1.490		68,400	100,000	168,400
LAKE MONOMONAC SAILING ASSOC.	0019-0032-0001	1	24 CLIFFWELL D	0.050		3,700		3,700
LALANCETTE, EUGENE A. & E. RUT	0019-0033-0000	1	29 CONIFER RD	2.750		159,400	85,200	244,600

OWNER	PARCEL ID		LOCATION	ACRES		LAND	IMPROVEMENTS	TOTAL
LAMARRE, WILLIAM & JEAN, TTE L	0022-0002-0000	1	3 RFN - 541	0.420		91,600	75,000	166,600
LAMBERT, VIRGINIA	0045-0030-0000	1	13 LAKE RD	0.100		32,400	26,700	59,100
LAMONTAGNE, ROBERT G. & MARJOR	0015-0010-0000	1	40 FOURTH ST	0.230		60,100	33,400	93,500
LAMOTHE, BLAKE E. & ROBIN M.	0005-0017-0000	1	12 ABEL RD	0.590		15,900	12,100	28,000
LAMOUREUX, EDWARD M. & MARY E.	0033-0006-0000	2	15 WOODBOUND R	22.450	cu	50,345	162,300	212,645
LAMPA, WILLIAM H. & PAULINE L.	0002-0061-0000	1	230 MIDDLE WIN	3.870		34,000	72,100	106,100
LAMPINEN, TIMOTHY J. & SANDRA	0006-0090-0001	1	22 LORD HILL R	5.000		28,600	78,100	106,700
LANDRY, CLARA A.	0027-0019-0000	1	SURRY PARK	0.400		16,100		16,100
	0027-0020-0000	1	SURRY PARK	0.600		23,700	96,600	120,300
	0027-0021-0000	1	SURRY PARK	0.050		3,000		3,000
				1.050		42,800	96,600	139,400
LANDRY, KAREN L.	0015-0020-0000	1	20 FOURTH ST	0.250		57,400		57,400
LANG, ERIKA E.	0006-0053-0001	1	53 TODD HILL R	0.720		17,000		17,000
	0006-0061-0000	1	56 TODD HILL R	10.000	cu	42,498	86,600	129,098
	0006-064A-0000	1	48 TODD HILL R	5.000	cu	692		692
	0006-064B-0000	1	42 TODD HILL R	5.000	cu	692		692
				20.720		60,882	86,600	147,482
LANGLEY, PETER L. & MARIA C.	0039-0035-0000	1	50 KIMBALL RD	0.270		43,900	34,600	78,500
LANTRY, THOMAS A.	0045-0008-0000	1	50 LOOP RD	0.620		32,800	42,000	74,800
LANZA, CHRISTOPHER T. KIPPERMA	0010-0019-02-1	1	MOUNTAIN RD	6.350	cu	26,141	22,600	48,741
LAPHAM, TAYLOR A. & VIRGINIA M	0003-0025-0001	1	186 MAIN ST	5.500		27,300		27,300
	0003-0025-001A	1	190 MAIN ST	2.000		29,500	61,300	90,800
				7.500		56,800	61,300	118,100
LAPIERRE, WILLIAM C. & SHARI A	0011-0035-0001	1	234 CATHEDRAL	3.750		29,400	73,900	103,300
LAPLANTE, JONATHAN M.	0008-0019-01-2	1	41 CANDLELIGHT	2.030		24,100	76,500	100,600
LAPRADE, JUNE M. LAPRADE, KATH	0005-0016-0002	1	22 ABEL RD	2.020		26,800	80,700	107,500
LAROCQUE, DALE & BRENDA	0007-0050-0002	1	53 OLD NEW IPS	3.040		28,400	60,800	109,200
LARSEN, RONALD & INA TTEE OF R	0011-0005-0001	1	74 FITZGERALD	70.300	cu	65,040	174,600	239,640
LARSON, HERBERT G. & JANET H.	0010-0021-0002	1	PINE EDEN	0.000			9,000	9,000
LASHUA, BRENDA S. & DONAHUE, R	0030-0021-0000	2	4 SCHOOL ST	3.500		31,600	131,500	163,300
LASHUA, RAYMOND M. & JANICE M.	0008-0040-0000	1	47 MIDDLE WING	1.300		24,200	61,400	85,600
LASORSA, JOHN S. & SALLY R.	0004-0003-0000	1	FERIN RD	122.048		117,500		117,500
LASORSA, JOHN S. & SALLY R. LA	0004-0034-0001	1	50 OLD ASHBURN	30.500		19,900		19,900

OWNER	PARCEL ID	LOCATION	ACRES		LAND	IMPROVEMENTS	TOTAL
LASSILA, MIKAEL A. & ARNELLE J	0004-0003-02-3 1	29 HERITAGE DR	2.035		29,600	72,000	101,600
LAURKA, HENRY W. & RUTH E.	0024-0005-0000 1	36 EAST MAIN S	1.360		20,200	500	20,700
	0024-0006-0000 1	220 RTE 119	0.600		19,600	66,400	86,200
			2.160		40,000	66,900	106,900)
LAUNDER, DONALD G. & LOUISE M.	0003-0022-0001 1	56 LORD HILL R	1.360		20,300	60,700	81,000
LAVOIE, JEAN PAUL & MADELINE I	0047-0036-0000 1	2 CHESHIRE RD	0.360		34,600	48,000	82,600
LAVOIE, RALPH E. TRUSTEE RALPH	0002-0059-T022 1	26 PARK DR - 3	0.000			22,000	22,000
LAWRENCE, DONALD J. & BEVERLY	0007-0071-0000 1	18 OLD NEW IPS	12.000	cu	25,183	39,200	67,383
LAZETTE, ANN D.	0026-0016-0000 1	35 PAYSON HILL	0.460		19,400	53,800	73,200
LEADER, JAY C. & CINDY D.	0014-0003-0000 1	14 PARADISE RS	0.300		82,200	41,900	124,100
LEAF, ELIOT I. & RUTH I.	0045-0016-0000 1	42 LOOP ROAD	0.600		36,500	43,200	79,700
	0047-0059-0000 1	LITTLE MICHIGA	0.110		3,700		3,700
			0.910		40,200	43,200	83,400)
LEARD, DOUGLAS L. & JOYCE M.	0006-0091-0007 1	42 LORD BROOK	3.700		29,100	87,400	116,500
LEAVITT, ARTHUR B.	0002-0009-0003 1	100 ROBBINS RD	10.700		35,500	76,500	112,000
LEBELLE, GILMAN S. & PATRICIA	0017-0026-0000 1	41 COLBURN LAN	0.460		41,600	55,000	96,600
LEBLANC, ALAN E. & JOYCE L.	0007-0026-0001 1	12 EMERSON LAN	1.230		23,700	63,200	86,900
LEBLANC, BRIAN S. & LAURIE R.	0009-0006-0001 1	650 RTE 119	12.300		37,000	71,700	108,700
LEBLANC, CAMILLE J. & GERMAINE	0011-0035-0000 1	226 CATHEDRAL	11.800	cu	52,263	93,200	145,463
LEBLANC, DAVID C. & SHARON L.	0006-0009-0002 1	101 PERRY RD	2.190		27,100	62,700	89,800
LEBLANC, DAVID H. & JUDITH Q.	0003-0029-0003 1	20 DANFORTH RD	7.400		32,500	119,400	151,900
LEBLANC, JOSEPH H. & STEPHANIE	0023-0001-0025 1	24 SWAN POINT	1.500		29,200	56,900	86,200
LEBLANC, KENNETH J. & DONALD R	0013-0012-0000 1	7 BIRCH POINT	0.290		40,600	62,600	103,400
	0013-0013-0000 1	5 BIRCH POINT	0.300		20,700		20,700
			0.590		61,500	62,600	124,100)
LECLERC, RAYMOND W. C/O RAY PL	0002-0009-0001 1	54 ROBBINS RD	10.000		32,500		32,500
	0006-0014-0001 1	11 THOMAS RD	5.000		112,500		112,500
			15.000		145,000	0	145,000)
LEDER, PHILIP	0007-0045-0000 1	147 OLD NEW IP	3.500		55,900	120,700	176,600
	0007-0045-0A-2 1	OLD NEW IPSWIC	1.000		46,000	17,000	63,000
			4.500		100,900	137,700	241,600)
LEE, RALPH	0002-0046-0000 1	39 RANC RD	40.000	cu	4,426		4,426
LEE, WILLIAM J. & FAYE C.	0014-0054-0000 1	71 LACHANCE CI	0.460		65,700	87,000	152,700
LEFEBVRE, ALBERT MACLEOD, KARL	0012-0006-0001 2	361 OLD NEW IP	19.900	cu	30,591	66,000	96,591

OWNER	PARCEL ID		LOCATION	ACRES		LAND	IMPROVEMENTS	TOTAL
LEGENHAUSEN, KENNETH & DIANNE	0036-0006-0000	1	25 COLLEGE RD	1.500		74,600	24,000	98,600
LEGER JR., ROBERT H. & SUE ANN	0022-0022-11-2	1	3 TICO RD	2.050		33,800	63,600	97,400
LEGER, JAMES J. & PAULETTE	0019-0014-0000	1	7 COOT BAY - R	0.900		51,300	61,300	112,600
LEHTONEN, CARL & DEBRA	0010-0027-0010	1	3 OLD JAFFREY	3.300		31,500	73,500	105,000
LEJA, LAURIE	0003-0062-0000	1	8 EAST MONOMON	2.400		27,200	54,200	81,400
LEMIEUX, GARY E. & TAMMY S.	0016-0010-0000	1	MONOMONAC TERR	0.940		19,400	43,500	62,900
LEMIEUX, RICHARD J. & JO ANNE	0007-0026-0055	1	3 EMERSON LANE	1.650		25,500	65,500	91,000
LENNON, LAWRENCE G.	0033-0004-0000	1	46 WEST MAIN S	0.380		15,900	66,700	82,600
LEON, BENJAMIN J., TTE	0030-0023-0000	1	18 LAKEVIEW DR	1.610		43,500	90,100	133,600
	0030-0026-0000	1	6 LAKEVIEW DR	0.500		12,200		12,200
	0030-0027-0000	1	1 SANDY COVE D	0.500		12,200		12,200
	0030-0028-0000	1	3 SANDY COVE D	0.500		12,200		12,200
				3.110		80,100	90,100	170,200)
LEONARDSSON, LENAR VETROMILE,	0002-0062-0000	1	294 MIDDLE WIN	5.000		31,300	72,200	103,500
LEONBERGER, FREDERICK J. & JAN	0013-0028-0000	1	34 MONOMONAC T	0.430		80,600	81,500	162,100
LEROY, DONALD C.	0018-0009-0000	1	16 LAPHAM LANE	1.000		96,800	47,400	144,200
LETOURNEAU, LEONA P.	0006-0073-0000	1	610 RTE 119	105.970	cu	28,904	67,100	96,004
	0006-0099-0004	3	222 RTE 202	9.800		137,300	353,500	490,800
	0031-0005-0000	1	588 RTE 119	3.030		53,600		53,600
				118.800		219,504	420,600	640,404)
LETOURNEAU, PETER W & ROBERTA	0007-0007-0001	1	30 GODDARD RD	12.100	cu	30,983	83,300	114,283
	0039-0003-0000	1	61 KIMBALL RD	0.230		9,200		9,200
	0040-0003-0000	1	27 CLEAVES RD	0.430		43,400	49,500	92,900
				12.760		83,583	132,800	216,383)
LETOURNEAU, THOMAS E. & MARGAR	0010-0005-0001	1	154 WOODBOUND	5.100		31,500	62,200	93,700
LEUTZINGER, CHARLES REV TRUST	0039-0014-0000	1	96 KIMBALL RD	0.750		87,500	44,300	131,800
LEVADA JR., ROBERT G. & NANCY	0001-0007-0000	1	187 ROBBINS RD	46.400	cu	31,851	133,700	165,551
LEVADA, DAVID K. & CATHERINE L	0045-0004-0000	1	12 LAKE RD	0.180		19,000	25,100	44,100
	0045-0004-0001	1	10 LAKE RD	0.180		4,200		4,200
				0.360		23,200	25,100	48,300)
LEVINE, LAWRENCE	0007-0036-0000	1	7 PINE TERRACE	0.530		15,300	43,500	58,800
LEW, TOY KEN	0031-0008-0000	1	1 FITZGERALD R	1.500		42,500	14,800	57,300
LEWIS, GERARD W. & CAREN	0010-0004-0002	1	182 WOODBOUND	5.000		31,300	78,900	110,200
LEWIS, RICHARD E. & JOHANNA	0015-0013-0000	1	34 FOURTH ST	0.290		66,300	25,200	91,500
LEWIS, ROBERT & NANCY A.	0025-0010-0002	1	7 NORTH ST	2.250		32,000		32,000

OWNER	PARCEL ID	LOCATION	ACRES	LAND	IMPROVEMENTS	TOTAL
LEWIS, ROBERT T. & NANCY A.	0025-0010-0003 1	13 NORTH ST	2.000	35,000	127,000	162,000
LEYS, ILMA T. VAILLANCOURT, LY	0034-0014-0000 1	52 RED GATE LA	1.000	58,500	36,000	94,500
LIGHTFOOT, CAROL A. & THOMAS A	0047-0004-0000 1	2 MONADNOCK RD	0.600	64,800	53,500	118,300
LIGHTIZER, LOIS L., JOAN T. &	0045-0019-0000 1	23 PULASKI DR	0.440	56,500	70,500	127,000
LINARES, CARMEN MULTER, ROBERT	0010-0004-0000 1	185 DRAGG HILL	25.300 cu	1,712		1,712
MULTER, ROBERT	0010-0004-07-A 1	FITZGERALD RD	25.300 cu	760		760
		(	51.200	2,472	0	2,472)
LIND, ERIK L. & CONGETTA M.	0047-0065-0000 1	2 SQUANTUM RD	0.460	38,600	21,500	60,100
LIPETRI, JOSEPH R. & MARIA L.	0010-0027-02-5 1	27 HIGHLAND DR	0.958	21,500	33,900	55,400
LITTLE, CARL C. & NANCY E.	0023-0024-0000 1	25 BRIGHAM RD	26.100 cu	27,951	100,900	128,851
LITTLE, KENNETH F. & JOLEEN I.	0007-0026-0026 1	7 JAY DR	1.030	56,500	63,200	119,700
LLOYD, BRIAN & TAMMY	0010-0027-2-11 1	18 HIGHLAND DR	1.133	20,500	52,200	72,700
LODESKY, CHRISTINE M.	0007-0019-0002 1	30 FITZGERALD	12.400 cu	26,071	72,500	100,571
LOMBARD, GERALD W. & JEAN	0002-0060-0000 1	270 MIDDLE WIN	11.000	39,600	14,600	54,200
LORDEN, DOROTHY E., TTE DOROTH	0005-0006-0000 1	113 ABEL RD	13.000 cu	1,351		1,351
	0005-0009-0000 1	72 ABEL RD	106.000 cu	10,946		10,946
	0005-0040-0000 1	74 BEAN HILL R	31.000 cu	3,270		3,270
		(	150.000	15,567	0	15,567)
LORENTZEN-TRUSTEE, THEODORE R.	0043-0024-0000 1	20 RFN - 427	0.580	64,000	51,100	115,100
LORENZ, ELIZABETH H. & LANCE G	0003-0015-0004 1	102 MAIN ST	2.101	27,000	53,600	80,600
LORING, EDWARD A. ESTATE & FLO	0019-0023-0000 1	14 COOT BAY	2.160	129,500	50,000	179,500
LOWE JR., RUSSELL B. %R.B. LOW	0009-0011-0000 2	211 MOUNTAIN R	125.000 cu	78,499	96,400	174,899
	0009-0013-0000 1	328 MOUNTAIN R	66.000 cu	7,508		7,508
	0009-0019-0000 1	240 MOUNTAIN R	32.000 cu	1,935		1,935
	0050-0046-0000 1	991 RTE 119	10.000 cu	852		852
		(	231.000	88,844	96,400	185,244)
LOWE, DANIEL C.	0046-0002-0000 1	6 FLORENCE RD	0.112	6,600	35,600	42,200
LOWELL, JEAN	0016-0009-0000 1	3 PARADISE ISL	1.500	23,400	62,000	85,400
LUHTALA, DAVID W. & FAITH L.	0007-0066-0001 1	459 RTE 119	2.730	27,900	85,600	113,500
LUND, ERIC R. & SUSAN G.	0011-0003-0003 1	33 SHERWIN HIL	13.700 cu	2,557		2,557
LUND, RICHARD D. & DONNA L.	0002-0059-T021 1	24 PARK DR - 3	0.000		18,400	18,400
LUNDSTED, LOIS S.	0003-0029-0006 1	40 DANFORTH RD	22.300	56,700	198,500	255,200
LUPIEN, RICHARD K. & DOROTHY J	0002-0059-T003 1	6 SUNSET RD -	0.000		21,200	21,200

OWNER	PARCEL ID	LOCATION	ACRES		LAND	IMPROVEMENTS	TOTAL
LUPIS, FRANK JR. & DIANE L.	0012-0001-0004 1	277 OLD NEW IP	2.500		24,900	61,500	86,400
LYONS, BARRY J. & MARILYN	0007-0021-0000 1	26 OLD CATHEDR	20.000	cu	28,846	188,000	216,846
MAACK, BENJAMIN L. & LAUREL A.	0007-0067-0000 1	469 RTE 119	1.750		25,100	50,800	75,900
MACDONALD, NEIL K. & PATRICIA	0002-0041-03-1 1	106 RAND RD	4.980		31,300	60,800	92,100
MACDONALD, WILLIAM V. & HELEN	0005-0010-0005 1	65 ABEL RD	2.160		27,000	90,100	117,100
MACDOUGALL, BRUCE T. HAWTHORN,	0037-0009-0001 1	8 MOUNTAIN RD	0.550		49,400	49,800	99,200
MACDOUGALL, ROBERT & CAROL TTE	0046-0039-0000 1	161 DRAGS HILL	1.350		22,400	71,300	93,700
MACHMER,T./RIORDAN, M	0039-0038-0000 1	37 COLLEGE RD	1.500		115,600	61,400	177,200
MACKESY, JOSEPH F. & MARY T.	0046-0005-0000 1	16 FLORENCE RD	0.220		4,000		4,000
	0046-0006-0000 1	18 FLORENCE RD	0.220		4,000		4,000
			0.440		8,000	0	8,000
MACKESY, THOMAS F.	0039-0039-0000 1	46 COLLEGE RD	0.500		74,300	50,400	124,700
MAGENHEIMER, FREDERICK J. III	0010-0047-0015 1	20 FOX RUN LAN	1.500		25,700	104,700	130,400
MAGUIRE, MARY K.	0004-0002-0000 1	142 OLD ASHBUR	5.400		26,500	89,300	115,800
MAHER, MICHAEL & ANN MARIE	0010-0019-0001 1	66 MOUNTAIN RD	12.200	cu	67,883	68,200	136,083
MAHONEY, DOLORES A.	0050-0040-0000 1	39 MEADOW VIEW	1.200		25,600	136,900	162,500
MAHONEY, GEORGE & DIANE L.	0007-0076-0000 1	420 RTE 119	2.750		27,900	85,800	113,700
MAILHOT, THOMAS P. & KIMBERLY	0003-0017-0000 1	107 MAIN ST	3.660		29,300	71,700	101,000
MAILLET, PHIL J. & CAROL J.	0002-0017-0002 1	121 RAND RD	2.050		24,200	108,700	132,900
MAJEWSKI, JOSEPH & JOANNE	0006-0066-0003 1	49 TODD HILL R	6.060		28,400	104,100	132,500
MALOY, BRIAN & JENELLE R.	0025-0010-0004 1	11 FIELDSTONE	2.340		30,100	97,200	127,300
MANNING, SHAWN M. & STEPHANIE	0007-0093-0000 1	32 CONVERSEVIL	5.000		44,700	29,200	73,900
MANWARING, WALTER H. & CAROL A	0043-0001-0003 1	11 JOWDERS COV	0.940		48,000	88,600	136,600
MARA, JOHN P. & HOLLY S.	0034-0017-0000 1	44 RED GATE LA	0.760		47,500	40,200	87,700
MARCEAU, JOEL E. & MELISSA L.	0007-0004-0001 1	214 MAIN ST	3.693		26,900	74,600	101,500
MARCEAU, PAUL & JUDITH	0013-0003-0000 1	1 DOLLY LANE	0.860		35,900	116,600	152,500
MARCHILDON, VINCENT P.	0003-0069-0000 1	WEATHERBEE RD	45.000	cu	30,464	82,600	113,064
MARCWIN, INC.	0010-0005-0002 1	148 WOODBOUND	5.000		27,900		27,900
	0010-0005-0003 1	140 WOODBOUND	5.000		28,800		28,800
	0040-0020-0001 1	469 RTE 202	2.500		115,600		115,600
			13.100		172,300	0	172,300
MARINELLO, LUIGI & ROSE MARIE	0019-0005-0000 1	27 COLBURN LAN	0.300		30,000	54,200	84,200

OWNER	PARCEL ID		LOCATION	ACRES		LAND	IMPROVEMENTS	TOTAL
	0019-0006-0000	1	25 COLBURN LAN	0.300		30,000	19,100	49,100
				0.600		60,000	76,300	136,300)
MARINI, RICHARD ANTHONY	0006-0032-0003	1	201 MAIN ST	5.500		33,500	60,600	94,100
MARKET BASKET INC.	0006-0014-0000	1	360 RTE 202	48.164		948,100	4,774,800	5,722,900
	0006-0490-0000	1	267 RTE 202	14.500		607,000		607,000
				62.664		1,555,100	4,774,800	6,329,900)
MARKS, ELDEN E. TRUSTEE OF ELD	0019-0010-0000	1	18 COOT BAY -	0.330		70,300	47,900	118,200
MARQUIS, PHILIP J. & PATRICIA	0003-0019-01-3	1	CANDLELIGHT RD	6.069		29,600	114,700	144,500
MARR, DAVID H. & ANNA MARIE	0007-0026-0016	1	67 BIRCH DR	1.540		61,200	115,900	177,100
MARRINAN, ELIZABETH S. PHILLIP	0022-0011-0000	1	17 ROCKY RD	1.300		125,600	21,400	147,000
MARROTTE, DANIEL G. & GLORIA S	0011-0036-0000	1	194 CATHEDRAL	15.400	cu	31,982	73,400	105,382
MARROTTE, DAVID G. & SUSAN M.	0005-0033-0000	1	12 PEARLY POND	0.280		8,900	700	9,600
	0024-0012-0003	1	7 FARRAR RD	1.700		24,300	47,600	72,600
				1.980		33,700	48,500	82,200)
MARSH, SHELDON C. & FLORENCE A	0003-0015-0001	1	180 WELLINGTON	1.610		24,100	70,100	94,200
MARSH, WAYNE J. & CHERYL J.	0010-0004-0019	1	174 WOODBOUND	5.100		31,500	74,600	106,100
MARSHALL JR., EARL T. & MARGAR	0002-0031-0002	1	359 MIDDLE WIN	2.400		27,400	34,200	61,600
MARSHALL, EARL T. & OTTOWAY H.	0004-0047-0000	1	93 RTE 113	11.000		38,500	70,200	108,700
MARSHALL, JUDITH	0046-0031-0000	1	17 SPRING RD	0.450		5,700		5,700
	0046-0032-0000	1	21 SPRING RD	0.450		5,700		5,700
	0049-0001-0000	2	25 SPRING RD	0.450		14,100	120,400	134,500
	0049-0002-0002	1	29 SPRING RD	0.230		18,500	1,500	20,000
				1.580		44,000	121,900	165,900)
MARSTON, FREDRICK H. & TISHA M	0027-0027-0000	1	242 MAIN ST	0.250		11,700	58,100	69,800
MARTEL, NADINE C.	0045-0063-0000	1	9 HEMLOCK RD	0.070		500		500
	0045-0064-0000	1	11 HEMLOCK RD	0.050		400		400
	0045-0065-0003	1	7 HEMLOCK RD	0.340		43,900	37,100	81,000
				0.460		44,800	37,100	81,900)
MARTIN, ARTHUR J. & PATRICIA P	0015-0003-0000	1	3 FOURTH ST	0.760		45,900	6,300	52,200
	0015-0005-0000	1	17 FOURTH ST	0.380		33,700		33,700
	0015-0033-0000	1	4 FOURTH ST	0.290		66,300	54,400	120,700
				1.430		145,900	60,700	206,600)
MARTIN, BERNICE	0002-0059-T066	1	10 COUNTRY RD	0.000			27,600	27,600
MARTIN, BERTHA	0007-0093-0000	1	33 CONVERSEVIL	0.630		16,900	59,200	76,100
MARTIN, PATRICIA A.	0013-0032-0000	1	29 MONOMONAC T	0.560		19,700	46,100	65,800
MARTIN, PAULA J. MURPHY, NANCY	0026-0006-0001	1	21 EAST MAIN S	0.300		20,500	37,100	57,600
MARTIN, ROBERT & ELEANOR	0007-0019-0000	1	43 OLD CATHEDR	6.500	cu	28,441	62,600	91,041

OWNER	PARCEL ID	LOCATION	ACRES	LAND	IMPROVEMENTS	TOTAL
MARTIN. ROBIN C. & KEVIN R.	0025-0013-0000 1	21 NORTH ST	0.670	20,700	54,100	74,800
MARTINEZ, PATRICIA & TITO	0010-0021-0014 1	PINE EDEN	0.000		10,500	10,500
MARTORANO. ROGER J. & CHRISTIN	0047-0016-0000 1	19 MARCEAU RD	0.250	28,700	42,500	71,200
MASON JR., ARTHUR T.	0047-0062-0000 1	29 LOOP RD	0.170	24,900	46,100	71,000
MASON SR., ARTHUR T. & ELAINE	0047-0074-0000 1	20 LOOP RD	1.060	55,100	49,900	105,000
MASON, ROCK A. & GLORIA K.	0002-0059-T068 1	6 COUNTRY RD -	0.000		15,200	15,200
MASONE, JONATHAN L. & BARBARA	0039-0027-0000 1	66 KIMBALL RD	0.200	34,100	32,600	66,700
MASSACHUSETTS AUDOBON SOC, INC	0007-0027-0000 1	240 OLD NEW IP	27.900 cu	20,171	20,600	40,771
	0011-0041-0000 7	235 OLD NEW IP	131.200 cu	237,594	261,800	499,394
			(159.100	257,765	282,400	540,165)
MASTERS, VICTORIA I.	0014-0013-0000 1	24 PARADISE IS	0.600	114,400	32,700	147,100
MASTRONARDI, JOHN R. RUSSELL,	0048-0057-0000 1	12 PULASKI DR	0.480	39,600	29,300	68,900
MATHIEU, DANIEL J. & LAURIE M.	0041-0010-0000 1	7 PINE EDEN	1.500	73,700	27,100	100,800
MATHIS, CHARLES L. & MARY L.	0014-0024-0000 1	9 PARADISE ISL	0.700	103,300	79,800	183,100
MATTHIS, PATTI L.	0039-0013-0000 1	98 KIMBALL RD	0.230	51,400	19,000	70,400
MATTILA, EUGENE A. & EVELYN R.	0006-0052-0001 1	128 MIDDLE WIN	1.500	25,700	48,200	73,900
MAURICE, JOHN ESTATE & MARY A.	0011-0012-0000 1	9 GRASSY POND	0.140	6,500		6,500
MAY, NORMAN W. & LOIS E. TTSEE	0002-0061-0002 1	288 MIDDLE WIN	9.760	34,900	73,100	108,000
MAYER, ALBERT D. & ELIZABETH	0006-0085-0000 1	32 LORD HILL R	14.000	35,800	54,900	90,700
MCCATHY FAMILY REVOCABLE TRUST	0040-0020-0000 1	475 RTE 202	2.000	103,200	69,200	172,400
MCCLOSKEY, HELEN LETOURNEAU, L	0002-0041-0002 1	74 RAND RD	3.400	37,500		37,500
	0002-0043-0000 1	60 RAND RD	2.000	45,000		45,000
	0002-0044-0000 1	210 RTE 202	19.600	152,400		152,400
	0002-0044-0001 1	209 RTE 202	24.500	166,400		166,400
	0006-0098-0001 1	253 RTE 202	7.800	152,200		152,200
	0006-0099-0003 1	230 RTE 202	12.800	131,800		131,800
			(70.100	685,300	0	685,300)
MCCULLOUGH, PAUL & RITA B.	0007-0026-0057 1	29 BIRCH DR	1.740	27,500	72,600	100,100
MCCUMMINGS, KIM L.	0001-0009-0000 1	ROBBINS RD	13.040	7,400		7,400
	0001-0022-0000 1	141 ROBBINS RD	26.200	50,400	71,600	122,000
			(39.240	57,800	71,600	129,400)
MCCUSKER SR., DAVID J. MANSFIE	0049-0019-0000 1	17 RFN - 427	0.380	34,800	55,100	89,900
MCCUSKER, KEVIN F. & SHARON M.	0015-0029-0000 1	12 FOURTH ST	0.310	68,300	44,200	112,500
MCDONALD, LARRY H. & MARGARET	0003-0004-04-1 1	83 MAIN ST	3.490	28,400	86,100	114,500

OWNER	PARCEL ID		LOCATION	ACRES		LAND	IMPROVEMENTS	TOTAL
MCELROY, WILLIAM R. & DONNA	0008-0004-0001	1	70 NORTH ST	5.600		30,800	73,400	104,200
MCGUIRE, EDWARD J. & LINDSAY G	0004-0005-0000	1	115 OLD ASHBUR	6.000		59,600	10,800	70,400
MCINTYRE, PAUL E.	0006-0050-0013	1	70 HUNT HILL R	2.000		26,800	77,100	103,900
MCKENNE, DONALD C. & BARBARA A	0040-0007-0000	1	24 CLEAVES RD	0.230		32,400	29,300	61,700
MCKINNEY WILLIAM D. & KATHERIN	0007-0018-0003	1	16 CATHEDRAL R	12.230		41,200	99,000	140,200
MCKOON, PHYLLIS C.	0002-0010-0005	1	66 ROBBINS RD	5.100		31,500	87,000	118,500
MCLAIN, FAITH A. & RUSSELL	0010-0031-0000	1	592 RTE 202	1.000		38,500	42,700	81,200
MCLAUGHLIN, SCOTT A. & CYNTHIA	0002-0010-0006	1	ROBBINS ROAD	2.019		26,800	76,000	102,800
MCLEOD, JAMES N. & LISA D. C/O	0002-0031-0001	1	365 MIDDLE WIN	2.340		27,300	61,000	88,300
MCLEOD, SANDRA	0002-0037-0006	1	14 OLD DANFORT	2.000		24,100	65,500	89,600
MCNARY, ALICE NOVIK, JOSEPH V.	0047-0055-0000	1	34 LOOP RD	0.230		27,700	22,000	49,700
MCNARY, DAVID F. & MOIRE L.	0045-0007-0000	1	49 LOOP RD	0.180		19,000	25,500	44,500
	0047-0067-0000	1	6 SQUANTUM RD	0.230		27,700	38,800	66,500
			(	0.410		46,700	64,300	111,000)
MCNEES, ARTHUR R. & JUNE	0050-0001-0000	1	941 RTE 119	2.800		28,000	114,300	142,300
MCNIEL, BELLE E. DUQUETTE, MAR	0010-0024-0000	1	131 OLD JAFFRE	72.000	cu	3,227		3,227
	0010-0025-0000	1	130 OLD JAFFRE	15.500	cu	2,144		2,144
			(	87.500		5,371	0	5,371)
MCPHIE, PAUL J. & MARY LYNN	0008-0004-0000	1	56 NORTH ST	6.300	cu	30,116	63,600	93,716
MEDEIROS, ALAN J. & ARLENE J.	0008-0013-0001	1	300 OLD NEW IP	37.200	cu	50,669	77,100	127,769
MEETING SCHOOL ASSOCIATES, INC	0006-0005-0000	8	56 THOMAS RD	109.000		79,000	502,200	581,200
	0006-0006-0000	2	67 THOMAS RD	13.000		42,300	180,900	223,200
	0006-0007-0000	1	45 THOMAS RD	2.300		24,600		24,600
			(	124.300		145,900	683,100	829,000)
MEGARRY, CHARLOTTE J. ROBBINS,	0004-0040-0000	1	21 DIVOL POND	0.520		18,200	19,300	37,500
MEI, NORMA E.	0007-0049-0000	1	12 PERRY RD	8.000		33,100	62,100	95,200
MELLIN, CARL F. & DOROTHY M.	0018-0015-0000	1	125 EAST MONOM	0.500		90,000	143,800	233,800
MELLOR, RICHARD M.	0005-0007-0000	1	127 ABEL RD	26.000	cu	29,310	30,600	59,910
MELVILLE, DAVID B. C/O E.C. PA	0004-0004-0001	1	96 OLD ASHBURN	29.200	cu	2,073		2,073
	0004-0007-0000	1	114 OLD ASHBUR	1.300		19,800		19,800
	0004-0007-0001	1	108 OLD ASHBUR	1.210		21,400	72,300	93,700
			(	31.710		43,273	72,300	115,573)
MENARD, MITCHELL J. RUBY M.	0001-0006-0000	1	197 ROBBINS RD	5.000		31,300	35,300	66,600
MERCHANT, DEAN J. & SHANNON D.	0006-0050-0001	1	40 HUNT HILL R	1.800		25,400	77,800	103,200

OWNER	PARCEL ID	LOCATION	ACRES	LAND	IMPROVEMENTS	TOTAL
MERLONE, LYNN M. & KARL J. PRU	0043-0001-0012 1	10 JOWDERS COV	1.060	49,400	91,900	141,300
MERRIAM, GEORGE & ROSEMARY	0027-0026-0000 1	13 GODDARD RD	1.680	27,100	51,300	78,400
MERRIMACK CONSTRUCTION SYSTEMS	0006-049A-0006 1	RTE 202	3.010	52,100		52,100
MESSER, GAIL M.	0006-0035-0004 1	2 WEST MAIN ST	3.170	27,300	62,500	89,800
MESSINA, PAUL R.	0004-0052-0000 1	77 RTE 119	4.000	32,500	40,800	73,300
METZGER, GEORGE R., III & JANE	0022-0018-0000 1	85 SWAN POINT	1.260	109,600	78,600	188,200
METZGER, JOHN K. & KATHERINE	0022-0017-0000 1	59 EAST MONOMO	1.000	114,400	66,000	180,400
METZGER, QUENTIN R. & MARILYN	0041-0011-0000 1	4 PINE EDEN	4.000	45,200	58,000	103,200
MEYERS, KAREN O.	0008-0020-01-2 1	CROSS ST	3.267	23,600	65,000	88,600
MICELI, MICHAEL C. GLEASON, LO	0002-0059-T002 1	4 SUNSET RD -	0.000		17,300	17,300
MICHNIEWICZ, STANLEY & JEAN	0045-0013-0000 1	20 PULASKI DR	0.810	68,400	42,300	110,700
MIDLIN, JOHN C. & KATHLEEN M.	0022-0001-0000 1	5 RFN - 541	0.310	75,900	63,900	139,800
MIDLIN, MARTINA A.	0010-0027-0008 1	22 OLD JAFFREY	8.630	36,700	55,200	91,900
MILLER, ALBERT J. & MARY L.	0005-0004-0002 1	138 ABEL RD	2.100	27,000	72,200	99,200
MILLER, ANITA S.	0022-0013-0002 1	50 SWAN POINT	0.610	20,100	75,100	95,200
MILLER, BORIS	0014-0049-0000 1	59 LACHANCE CI	0.350	72,400	61,300	133,700
	0014-036A-0000 1	60 LACHANCE DR	0.620	13,100		13,100
		(	0.970	85,500	61,300	146,800)
MILLER, ELLEN LEE	0037-0005-0000 1	30 MOUNTAIN RD	0.860	71,600	33,800	105,400
MILLER, SARA L. TRUSTEE SARA L	0011-0002-0006 1	155 DRAG HILL	5.297 cu	40,153	85,700	125,853
MILLER, TINA A.	0003-0027-0000 1	145 MAIN ST	0.750	17,500	46,800	64,300
MILLER, TONY C. LANCEY, MICHEL	0002-0059-T110 1	23 MAPLE DR -	0.000		28,100	28,100
MILLIARD, GERARD N. & MONIQUE	0006-0049-0006 1	41 HUNT HILL R	1.850	25,800	70,600	96,400
MILLS, JERRY L & SHARON L.	0006-0071-0002 1	35 FITZGERALD	6.000 cu	25,344	103,900	129,244
MILLS, JOHN B. & MARSHA L.	0008-0026-0000 1	103 BANCROFT R	2.250 cu	30		30
	0008-0027-0000 1	100 BANCROFT R	16.250 cu	28,688	44,700	73,388
		(	18.500	28,718	44,700	73,418)
MINIHAN, JOHN J. & DIANE	0005-0002-0000 1	161 ABEL RD	8.100	31,400	97,900	129,300
MISH, MARILYN MILLETT, DAVID	0032-0008-0001 1	712 RTE 119	1.000	26,000	69,400	95,400
MISSAL, GERALD & SYLVIA M.	0027-0028-0000 1	7 GODDARD RD	1.500	25,700	53,800	79,500
MITCHELL, ALBERT & JULIANNE	0047-0070-0000 1	12 SQUANTUM RD	0.340	32,900	23,100	56,000

OWNER	PARCEL ID	LOCATION	ACRES	LAND	IMPROVEMENTS	TOTAL
MITCHELL, PETER G. & SUSAN M.	0004-0039-0002 1	RTE 119	5.283	30,000	83,800	113,800
MIYAMURA, HIDEAKI S.	0006-0055-0001 1	MIDDLE WINCHEN	2.300	30,000	57,300	87,300
MOEN, DANIEL P.	0018-0018-0000 1	113 EAST MONOM	1.376	111,600	30,300	141,900
MOFFITT, JAMES F. & RALPH H. P	0002-0059-T027 1	12 PARK DR - 3	0.000		24,900	24,900
MOLES, EDWIN & ANNA	0045-0082-0000 1	WOODMERE	0.110	700		700
	0045-0084-0000 1	WOODMERE	0.300	9,200	44,500	53,700
		(	0.410	9,900	44,500	54,400)
MOLLER, TROY D. & KATHLEEN	0042-0004-0000 1	127 WOODBOUND	0.870	18,700	52,600	71,300
MONADNOCK BIBLE BAPTIST CHURCH	0010-0047-18-2 1	DAVIS CROSSING	5.090	28,700		28,700
MONADNOCK FULL GOSPEL CHURCH	0002-0056-0000 1	232 MIDDLE WIN	14.000 cu	58,252	63,900	122,152
MONADNOCK TENANTS CO-OP INC.	0002-0059-0000 1	30 PARK DR - 3	81.000	577,700	393,500	971,200
MONOMONOC SPORTING CLUB C/O RO	0017-0008-0000 1	52 COLBURN LAN	5.150	132,500	47,700	180,200
MONTAGUE, KENNETH A. MONTAGUE,	0039-0026-0000 1	68 KIMBALL RD	0.260	43,200	63,600	106,800
MONTISANO, NICHOLAS MONTISANO,	0010-0009-0002 1	47 MOUNTAIN RD	2.400	30,100	127,600	157,700
MOORE, DALE MOORE, DAVID	0034-0023-0000 1	30 RED GATE LA	0.660	41,100	36,800	77,900
MOREAU, EDWARD L.	0011-0036-0001 1	202 CATHEDRAL	23.000	43,900		43,900
	0011-0036-0002 1	210 CATHEDRAL	20.400 cu	30,150	59,900	90,050
		(	43.400	74,050	59,900	133,950)
MORIARTY, DAVID P. & LINDA M.	0023-0001-0001 1	7 MILLER AVE	0.800	20,300	86,300	106,600
MORIARTY, JONATHAN K.	0002-0059-T011 1	13 SUNSET RD -	0.000		22,800	22,800
MORIN, LAWRENCE & LYNN J.	0039-0015-0000 1	90 KIMBALL RD	0.250	47,800	60,800	108,600
MORIN, MARGUERITE M.E.	0002-0059-T073 1	25 PARK DR - 3	0.000		18,300	18,300
MORRILL, FRANCIS C. & MICHELLE	0007-0026-0040 1	10 FOLIAGE WAY	1.040	22,300	71,100	93,400
MORRIS, ROBERT J. & MARY T.	0016-0001-0001 1	6 PARADISE ISL	0.290	10,200		10,200
	0016-0001-0002 1	3 PARADISE ISL	0.070	5,100		5,100
	0016-0002-0000 1	1 PARADISE ISL	0.100	7,200		7,200
	0016-0008-0000 1	2 PARADISE ISL	0.290	10,200		10,200
		(	0.750	32,700	0	32,700)
MORRIS, RUTH	0010-0006-0000 1	39 WOODBOUND R	14.000	38,500	83,600	122,100
MORRISON, BRUCE A. & NANCY L.	0017-0022-0000 1	29 LACHANCE CI	0.400	77,500	74,200	151,700
MORSE, ANDREW PETER	0044-0001-0000 1	CONTOOCOOK LAK	0.090	14,600	5,600	20,200
MUHONEN, MICHAEL P. & NORMA I.	0003-0092-0003 1	47 LORD HILL R	5.600	26,800	65,100	91,900
MUISE, JOSEPH C. & MARY ELLEN	0006-0026-0002 1	817 RTE 119	3.150	28,500	67,800	96,300

OWNER	PARCEL ID		LOCATION	ACRES		LAND	IMPROVEMENTS	TOTAL
MULLINS, MAUREEN	0023-0003-0001	1	20 SWAN POINT	2.100		27,000	101,900	128,900
MULTER, ROBERT K. LINARES, CAR	0011-0004-0000	1	110 FITZGERALD	13.300	cu	33,480	72,800	106,280
MULTILANDS C/O ROBERT MULTER	0010-0003-0000	1	107 FITZGERALD	117.000	cu	10,137		10,137
MUNROE, RICHARD S. & LAURIE M.	0024-0011-0000	1	178 RTE 119	3.393		31,600	80,400	112,000
MURPHY, JANICE C.	0002-0059-T096	1	22 MAPLE DR -	0.000			29,700	29,700
MURPHY, THOMAS & CATEE	0010-0021-0017	1	PINE EDEN	0.000			5,600	5,600
MURRAY, DAVID S. & PATRICIA L.	0004-0022-0005	1	5 SKYVIEW DR	2.000		29,500	76,200	105,700
MUSGRAVE, DAVID A.,TRUSTEE DAV	0036-0005-0000	1	58 OLD KIMBALL	3.500		24,600	1,100	25,700
	0039-0041-0000	1	30 COLLEGE RD	3.000		31,000	89,400	120,400
				(6.500		55,600	90,500	146,100)
NADEAU, NORMAND R. & ROSEMARY	0008-0008-0001	1	116 NORTH ST	2.930		28,200	58,600	86,800
NAGAHIRO, JAMES Y. & ALICE K.	0002-0041-003A	1	91 RAND RD	7.100		32,200	124,500	156,700
NAGLE, JOSEPH A. & TAMMY W.	0048-0068-0000	1	23 THAYER RD -	1.410		61,500	74,000	135,500
NANDHAKUMAR, AYYAVOO	0017-0021-0000	1	27 LACHANCE CI	0.980		108,600	56,700	165,300
NANGLE, WILLIAM P. & TRACEY A.	0014-0009-0000	1	16 PARADISE IS	0.480		106,400	75,600	182,000
NARESKY, GARY J. & KIMBERLY A.	0006-0050-0009	1	58 HUNT HILL R	42.400	cu	29,153	103,100	132,253
NAVIAN DEVELOPMENT CO, LLC	0006-0099-05-1	1	240 RTE 202	2.001		123,800	204,400	328,200
	0006-0099-05-2	1	RTE 202	2.859		143,500		143,500
				(4.860		267,300	204,400	471,700)
NELSON, CALVIN E. C/O NH HOUSI	0003-0025-0003	1	172 MAIN ST	6.800		31,800	85,400	117,200
NELSON, HENRY F. JR. & NELSON,	0046-0021-0000	2	10 LAUREL RD	0.000		12,200	65,600	77,800
NERO, BENJAMIN M. & AMY M.	0004-0032-0002	1	21 TAMARACK WA	12.840	cu	22,899	118,500	141,399
NEW ENGLAND POWER CO. PROPERTY	0002-0011-0000	1	OFF ROBBINS RD	10.300		68,500		68,500
	0002-0011-0001	1	ROBBINS RD	3.500		24,500		24,500
	0002-0020-0000	1	B & M RR	2.600		18,200		18,200
	0002-0020-0001	1	OLD DANFORTH R	6.200		43,400		43,400
	0002-0020-0002	1	OLD DANFORTH R	3.400		23,800		23,800
	0002-0020-0003	1	MIDDLE WINCHEN	2.200		15,400		15,400
	0002-0020-0004	1	MIDDLE WINCHEN	10.300		68,500		68,500
	0005-0003-0000	1	ABEL RD	12.000		79,000		79,000
	0005-0043-0000	1	BEAN HILL RD	4.000		28,000		28,000
	0099-0001-0000	1	TRANS LINES	0.000			405,000	405,000
				(54.500		369,300	405,000	774,300)
NEW HAMPSHIRE, STATE OF	0009-0005-0000	1	1000 RTE 119	4.000		29,800	61,700	91,500
DEPT. OF RESOURCES &	0011-0013-0000	1	15 GRASSY POND	0.090		3,600		3,600
	0011-0027-0000	1	271 CATHEDRAL	179.000		59,300		59,300
	0011-0033-0000	1	270 CATHEDRAL	1,146.000		884,800	20,200	905,000

OWNER	PARCEL ID	LOCATION	ACRES		LAND	IMPROVEMENTS	TOTAL
DEPT OF TRANS.RIGHT-	0035-0013-0000 1	894 RTE 119	0.010		1,800		1,800
DEPT.OF TRANS.RIGHT-	0037-0001-0000 1	52 MOUNTAIN RD	0.160		28,900		28,900
			(1,329.260		1,008,200	81,900	1,090,100)
NH ACRES PROFIT SHARING TRUST	0003-0005-0001 1	65 RTE 202	16.200	cu	1,474		1,474
NICHOLS, BARBARA W. TRUSTEE OF	0019-0028-0000 1	17 CLIFFWELL D	0.906		99,900	48,400	148,300
NICHOLSON, LINDSAY B. & MARGAR	0020-0012-0000 1	83 EAST MONOMO	0.830		110,200	19,700	129,900
NIEMELA, ALVAH W. & BARBARA J.	0040-0016-0000 1	35 PINE EDEN	0.380		40,600	30,100	70,700
NIEMELA, LISA DIRUSSO	0007-0024-0002 1	72 CATHEDRAL R	4.070		29,900	63,500	93,400
NISKALA, GARY A. & YVONNE M.	0002-0006-0000 1	160 ROBBINS RD	10.970		35,700	77,700	113,400
NOEL, BARRY J. & CHRISTINE D.	0028-0017-0000 1	39 PAYSON HILL	2.150		38,800	46,500	85,300
NOEL, LEON JAMES & SARAH G.	0046-0027-0000 1	213 WOODBOUND	1.250		21,700	57,900	79,600
NORBY, DAVID J. & DALE J.	0007-0078-0002 1	408 RTE 119	21.000		33,200	142,400	175,600
NORBY, MARK & NANCY	0010-0004-07-1 1	145 DRAGG HILL	4.400		38,600	117,300	155,900
NORBY, STEVEN B. & BOBBIE JO	0002-0051-0005 1	180 MIDDLE WIN	8.150		68,200	268,000	336,200
NORMANDIN III, ROBERT A	0023-0003-0000 1	16 SWAN POINT	3.200		28,600	113,100	141,700
NORMANDIN JR., ROBERT A.	0003-0060-0000 1	304 RTE 119	21.000		47,500	192,400	239,900
& SUSAN S.	0023-0001-0008 1	22 MILLER AVE	2.000		20,400		20,400
	0023-0001-0009 1	12 MILLER AVE	4.200		79,300	182,700	262,000
			(27.200		147,200	375,100	522,300)
NORMANDIN, JOEL D. & MELISSA	0002-0066-0000 1	334 MIDDLE WIN	0.923		19,200	128,300	147,500
NORRIS, MICHAEL K.	0035-0009-0000 1	32 KIMBALL RD	0.380		40,600	27,100	67,700
NORTON, BRIAN J. & DAWN M.	0034-0007-0000 1	76 RED GATE LA	0.370		28,600	75,400	104,000
NOTTINGHAM, EVELINE E.	0004-0045-0000 1	35 WOOD AVE	49.300	cu	19,548	84,200	103,748
	0004-0045-0001 1	34 WOOD AVE	17.100	cu	513		513
	0004-0045-0002 1	19 WOOD AVE	6.800	cu	204		204
	0004-0045-0003 1	20 WOOD AVE	6.700	cu	201		201
	0004-0049-0000 1	41 WOOD AVE	2.700	cu	19,993	50,000	69,993
	0024-0008-0000 1	196 RTE 119	7.350	cu	177		177
			(89.950		40,636	134,200	174,836)
NUTTING, DAVID T.	0004-0051-02-1 2	58 RTE 119	5.524	cu	35,930	100,600	136,530
	0004-0051-02-2 1	59 RTE 119	3.784	cu	27,734	100,700	128,434
			(9.308		63,664	201,300	264,964)
NYNEX/NEW ENGLAND TELEPHONE CO	0028-0004-0000 1	271 MAIN ST	0.490		19,600	74,300	93,900
O'BRIEN, ROBERT L. & SHIELA M.	0008-0006-0002 1	36 BANCROFT RD	2.080		24,200	70,200	94,400
O'CONNOR, MICHAEL J. & SANDRA	0010-0009-0001 1	MOUNTAIN RD	4.090		31,700	69,000	100,700
	0037-0002-0000 1	50 MOUNTAIN RD	0.280		15,300		15,300

OWNER	PARCEL ID		LOCATION	ACRES		LAND	IMPROVEMENTS	TOTAL
				(4.370		47,000	69,000	116,000)
O'CONNOR, PAUL M. & MARY M.	0039-0009-0003	1	97 KIMBALL RD	0.210		27,300	57,100	84,400
O'CONNOR, RICHARD H. & JERILYN	0016-0006-0001	1	79 HUBBARD HIL	1.500		23,400	57,200	80,600
O'DAY, JOHN & JUNE SAILOR	0009-0009-0001	1	KIMBALL ROAD	32.200	cu	4,454		4,454
O'DELL, CURTIS & PATRICIA, TTE	0043-0001-0024	1	18 BLAKEVILLE	0.860		46,000	59,300	105,300
O'GRADY, EUGENE M.	0034-0006-0000	1	78 RED GATE LA	0.410		30,200	36,900	67,100
O'KEEFE, ROBERT J. & MARGARET	0017-0002-0000	1	78 HUBBARD HIL	2.840		28,100	82,300	110,400
O'KEEFE, SHARON	0005-0020-0001	1	11 ABEL RD	3.648		28,000	54,700	82,700
	0005-0020-0002	1	ABEL ROAD	2.048		24,101		24,101
	0050-0051-0000	1	915 RTE 119	1.300		2,200		2,200
				(6.996		54,301	54,700	109,001)
O'LOUGHLIN, JAMES & NANCY A.	0007-0026-0033	1	74 BIRCH DR	1.320		24,400	88,100	112,500
O'MALLEY, DANIEL & KARLA	0003-0009-0002	1	11 HUGHILL RD	1.900		28,700	103,500	132,200
O'NEIL, MICHAEL D. & TINA M.	0025-0005-0000	1	12 NORTH ST	1.000		26,000	30,200	56,200
O'NEIL, WILLIAM J. & ANITA P.	0030-0031-0000	1	478 RTE 119	2.330		60,800	33,900	94,700
O'NEILL, DOROTHEA,JOHN,TOM,KEV	0048-0069-0000	1	19 THAYER RD -	0.520		41,000	35,800	76,800
	0048-0070-0000	1	17 THAYER RD -	0.340		32,900		32,900
				(0.860		73,900	35,800	109,700)
O'NEILL, JOSEPH M. & MARY K.	0043-0001-0011	1	14 JOWDERS COV	0.820		44,000	81,500	125,500
O'TOOLE, SYLVESTER J. & DEBORA	0007-0059-0000	1	28 OLD NEW IPS	9.800		32,300	59,100	91,400
OBUCHOWSKI, MARK J. & KASANDRA	0003-0013-0009	1	MAIN ST	2.750		26,600	105,100	131,700
OESER, PAUL R. & ROBERTA K.	0006-0023-0000	1	37 MOUNTAIN RD	25.574	cu	61,682	94,100	155,782
	0037-0003-0000	1	44 MOUNTAIN RD	0.600	cu	23,504		23,504
				(26.174		85,186	94,100	179,286)
OJA, DAVID W. & CHERYL A.	0022-0012-0000	1	19 ROCKY RD	2.230		60,600	52,000	112,600
OJALA, WILLIS H. & TERRI L.	0027-0031-0000	1	9 LORD BROOK R	0.460		15,700	55,700	71,400
OLD COUNTY HOLDINGS, L.L.C.	0006-0050-0008	1	98 HUNT HILL R	3.100		68,900	153,400	222,300
OLIHOVIK, WALTER M.	0013-0019-0000	1	37 DOLLY LANE	0.140		50,900	21,300	72,200
OLIN, GORDON C.	0006-0033-0000	1	675 RTE 119	2.000		60,000	128,600	188,600
& NAOMI B.	0006-0081-0012	1	BUTTERNUT DR	3.050		28,100	5,600	33,700
				(5.050		88,100	134,200	222,300)
OLIN, JAMES & RHODA	0046-0038-0002	1	WOODBOUND RD	11.800		79,400		79,400
	0049-0012-0000	1	23 RFN - 427	1.590		43,200		43,200
				(13.390		122,600	0	122,600)
OLIN, LARRY & ELMI	0006-0081-0002	1	BUTTERNUT DR	5.400		31,600	209,300	240,900

OWNER	PARCEL ID		LOCATION		ACRES		LAND	IMPROVEMENTS	TOTAL
	0010-0004-0004	1	181 DRAGG HILL		2.093		21,800		21,800
				(	7.493		53,400	209,300	262,700)
OLIN, RICHARD & JEAN	0007-0002-0001	1	76 GODDARD RD		2.500		30,300	88,000	118,300
OLIVELLI, DOLORES	0002-0059-T077	1	6 MAPLE DR - 3		0.000			21,300	21,300
OLOKUN PROPERTY ENTERPRISES	0037-0014-0000	1	432 RTE 202		0.480		17,700		17,700
	0037-0015-0000	4	RTE 202		10.050		120,300	271,100	391,400
				(	10.530		138,000	271,100	409,100)
OLSON, AARON E.	0006-0081-0008	1	BUTTERNUT DR		3.392		31,600	290,600	322,200
OLSON, ANDREW & SANDRA	0006-0081-0005	1	BUTTERNUT DR		7.500		35,300	121,100	156,400
OLSON, ANNIE	0006-0081-0006	1	BUTTERNUT DR		4.100		29,700		29,700
OLSON, CARL M.	0006-0081-0007	1	BUTTERNUT DR		5.100		29,800		29,800
	0006-0081-01-2	1	BUTTERNUT LANE		2.001		26,500		26,500
				(	7.101		56,300	0	56,300)
OLSON, DANA G.	0006-0081-0004	1	BUTTERNUT DR		4.400		30,100		30,100
OLSON, DAVID OLSON, ERIC	0007-0017-0002	2	548 RTE 119		5.670		69,300	198,500	267,800
	0007-0017-0003	1	ROUTE 119		5.010		65,800		65,800
				(	10.680		135,100	198,500	333,600)
OLSON, DAVID E. & LINDA S.	0027-0034-0000	1	229 MAIN ST		3.000		44,400	48,800	93,200
	0027-0035-0000	1	225 MAIN ST		0.570		17,300	111,700	129,000
				(	3.570		61,700	160,500	222,200)
OLSON, ERIC & ELAINE	0002-0010-0008	1	RAND ROAD		20.275		40,100		40,100
	0002-0026-0000	1	DANFORTH CROSS		81.000	cu	5,749		5,749
	0002-0028-0000	1	DANFORTH CROSS		23.000	cu	2,617		2,617
				(	124.275		48,466	0	48,466)
OLSON, ERIC M. & ELAINE V.	0002-0016-0000	1	105 RAND RD		12.000		31,200		31,200
	0002-0022-0000	1	56 OLD DANFORT		22.000	cu	1,650		1,650
	0002-0023-0000	1	70 OLD DANFORT		27.000	cu	2,025		2,025
	0002-0029-0000	1	73 OLD DANFORT		23.000	cu	553		553
	0002-0029-000A	1	55 OLD DANFORT		7.000	cu	77		77
	0002-0062-0003	1	306 MIDDLE WIN		2.020		29,500	117,000	146,500
				(	93.020		65,005	117,000	182,005)
OLSON, HELEN MAE	0002-0059-T028	1	10 PARK DR - 3		0.000			20,300	20,300
OLSON, HILBERT A. & MARION J.	0041-0006-0000	1	17 PINE EDEN		0.660		52,300	67,900	120,200
OLSON, JOSHUA E.	0002-0010-0007	1	RAND ROAD		2.006		21,400		21,400
OLSON, LORRAINE H. TTE LORRAIN	0006-0092-1B-1	1	13 LORD HILL R		10.600		30,200	37,500	67,700
	0006-0092-1B-2	1	7 LORD HILL RD		9.500		29,600	1,400	31,000
	0006-0092-1B-3	1	1 LORD HILL RD		3.000		22,800		22,800
	0007-0026-0015	1	71 BIRCH DR		1.540		59,900	2,700	62,600
				(	24.640		142,500	41,600	184,100)
OLSON, MATTHEW N. & DEANNA F.	0004-0003-02-5	1	HERITAGE DR		15.172		47,900	234,900	282,800

OWNER	PARCEL ID		LOCATION	ACRES		LAND	IMPROVEMENTS	TOTAL
	0004-0011-01-1	1	78 OLD ASHBURN	2.014		24,100		24,100
	0004-0011-01-2	1	OLD ASHBURNHAM	2.490		24,800		24,800
	0004-0011-01-3	1	OLD ASHBURNHAM	11.840		38,000		38,000
			(	31.516		134,800	234,900	369,700)
OLSON, RAMONA P.	0006-0081-0010	1	BUTTERNUT DR	3.243		28,400		28,400
OLSON, RICHARD & JEANNE	0003-0068-0000	1	32 BUSH HILL R	40.000	cu	32,968	118,800	151,768
OLSON, SANDRA J.	0003-0025-000A	1	166 MAIN ST	5.100		26,400		26,400
	0005-0013-01-1	1	ABEL ROAD	2.006		24,100		24,100
			(	7.106		50,500	0	50,500)
OLSSON, CHRISTOPHER & KAREN L.	0010-0019-02-2	1	MOUNTAIN RD	3.063		23,300		23,300
ONERMAA, MARTTI	0008-0016-03-3	1	CROSS ST	2.967		14,000		14,000
OPRAMOLLA, JOSEPH P. & DEBORAH	0002-0047-0001	1	173 MIDDLE WIN	2.910	cu	25,420	84,100	109,520
ORAZIO, KAREN	0003-0057-0000	1	27 CONVERSEVIL	2.000		26,800	104,600	131,400
ORR, MARY E.	0002-0036-0002	1	315 MIDDLE WIN	7.500		30,900	63,100	94,000
OSIMO, RONALD E. & PATRICIA A.	0006-0004-03-2	1	97 THOMAS RD	7.970		34,500	203,700	238,200
OSSENFORT SR., GEORGE E. & FRA	0019-0029-0000	1	19 CLIFFWELL D	0.330		70,300	62,800	133,100
OSTERGARD, VIRGINIA M.	0004-0032-0000	1	26 BEAVER DAM	4.000		29,800	73,000	102,800
OSTREICHER, ELLEN D.	0001-0022-0001	1	145 ROBBINS RD	13.600	cu	1,882	400	2,282
	0001-0022-0002	1	145 ROBBINS RD	2.000	cu	774	119,800	120,574
			(	15.600		2,656	120,200	122,856)
OWEN, THOMAS P. & JOAN B.	0006-0020-0003	1	MOUNTAIN RD	14.700	cu	26,288	81,100	107,388
PACKARD, ANN MARIE	0002-0034-0001	1	303 MIDDLE WIN	5.000		31,200	61,400	92,600
PAINE, RICHARD S. & BARBARA A.	0018-0014-0000	1	127 EAST MONOM	0.600		107,200	23,000	130,200
PANAGIOTES, NICHOLAS G. & HEAT	0010-0027-0003	1	95 OLD JAFFREY	11.660	cu	24,637	61,800	86,437
PANGBORN, RALPH H., ELIZABETH	0007-0084-0001	1	391 RTE 119	1.500	cu	207		207
	0007-0084-0002	1	390 RTE 119	25.290	cu	3,498		3,498
			(	26.790		3,705	0	3,705)
PANOPOULOS, DAVID P. & DIANNE	0006-0033-0001	1	683 RTE 119	2.800		105,600	123,200	228,800
	0050-0022-0000	1	45 MEADOW VIEW	1.070		24,600	159,600	184,200
			(	3.870		130,200	282,800	413,000)
PAOLUCCI, DONALD A. & LINDA	0007-0026-0026	1	13 JAY DR	1.060		56,100	58,700	114,800
PAPAKONSTANTINOU SR, KOSTAS &	0010-0038-0002	1	COUNTY RD	12.840	cu	47,951	138,700	186,651
PAQUETTE, PAUL R. & LUCILLE A.	0003-0014-0000	1	90 MAIN ST	1.000		20,000	44,100	64,100
PAQUIN, HENRIETTA, TTE HENRIET	0007-0029-0000	1	200 OLD NEW IP	1.110		20,700	27,500	48,200
PAQUIN, ROBERT L. & SYLVIA R.	0004-0034-0000	1	187 RTE 119	13.400	cu	13,845	58,600	72,445

OWNER	PARCEL ID	LOCATION	ACRES	LAND	IMPROVEMENTS	TOTAL
PARADIS, LEON G. & GENEVRA	0042-0002-0000 4	117 WOODBOUND	23.000	95,400	64,000	159,400
PARK & SONS, INC. C/O JUHA PAR	0006-0026-03-2 1	HAMPSHIRE CRT	0.970	19,500		19,500
	0006-0026-03-3 1	HAMPSHIRE CRT	1.010	19,900		19,900
	0006-0026-03-4 1	HAMPSHIRE CRT	1.150	20,800		20,800
	0006-0026-03-5 1	HAMPSHIRE CRT	1.270	21,600		21,600
	0006-0026-03-6 1	HAMPSHIRE CRT	1.220	21,300		21,300
	0006-0026-03-7 1	HAMPSHIRE CRT	1.250	21,500		21,500
	0006-0026-03-8 1	HAMPSHIRE CRT	1.050	20,100		20,100
	0006-0026-03-9 1	HAMPSHIRE CRT	0.990	19,700		19,700
	0006-0026-3-10 1	HAMPSHIRE CRT	1.210	21,200		21,200
	0006-0026-3-11 1	HAMPSHIRE CRT	0.940	19,200		19,200
	0006-0026-3-12 1	HAMPSHIRE CRT	1.040	20,100		20,100
	0006-0026-3-13 1	HAMPSHIRE CRT	1.020	19,900		19,900
	0006-0026-3-14 1	HAMPSHIRE CRT	1.240	21,400		21,400
	0006-0026-3-16 1	HAMPSHIRE CRT	28.782	51,000		51,000
	0006-0026-3-17 1	HAMPSHIRE CRT	17.261	41,200		41,200
	0006-0026-3-18 1	105 OLD DANFOR	1.207	1,600		1,600
	0006-0028-0001 1	HAMPSHIRE COUR	17.261	41,200		41,200
		(	78.871	401,200	0	401,200)
PARKER, GERALD, W. EMERSON, SU	0006-0067-0002 1	571 RTE 119	15.512 cu	46,928	159,500	206,428
PARKER, KENNETH P.	0011-0029-0000 1	305 CATHEDRAL	1.000	1,400		1,400
PARKER, LOUIS E.	0046-0003-0000 1	10 FLORENCE RD	0.110	6,500	19,500	26,000
PARKER, RICHARD W.	0002-0059-0001 1	262 MIDDLE WIN	2.500	27,600	69,900	97,500
PARKKONEN, AARON J.	0010-0027-02-2 1	17 HIGHLAND DR	0.880	20,700	65,200	85,900
PARKKONEN, ELIAS A. & A. MIRJA	0008-0009-0007 1	103 NORTH ST	2.060	26,900	116,400	143,300
PARKS, MARTIN A.	0015-0026-0000 1	13 FOURTH ST	0.590	96,600	72,900	169,500
PARKS, REGINALD	0005-0014-0002 1	51 ABEL RD	52.900 cu	33,840	37,300	71,140
PARSONS, WILHELMINA F. BURK, D	0034-0012-0000 1	60 RED GATE LA	0.470	32,600	21,600	54,200
PATARI, MARTHA RAHNASTO, LAURI	0004-0046-0000 1	94 RTE 119	129.400 cu	12,564		12,564
PATENAUDE, ELAINE A.	0045-0006-0000 1	47 LOOP RD	0.180	19,000	26,900	45,900
PATRIA, ADAM E. & CARRIE M.	0006-0020-0001 1	MOUNTAIN RD	1.920	26,000		26,000
	0037-0020-0000 1	21 MOUNTAIN RD	1.000	28,600	47,900	76,500
		(	2.920	54,600	47,900	102,500)
PATTERSON, MARGARET	0007-0015-0007 1	506 RTE 119	5.428	24,000		24,000
PAWLOWICZ, STANLEY DUCHARME, G	0023-0001-0011 1	3 MILLER AVE	0.750	19,700	64,200	83,900
PAYELIAN, MICHELLE L.	0048-0073-0000 1	11 THAYER RD -	0.340	32,900	65,400	98,300
PEABODY, BAYARD & SHIRLEY	0018-0004-0000 1	26 LAPHAM LANE	0.330	70,300	25,600	95,900
PEABODY, LAWRENCE C.	0007-0063-0000 1	20 CUTTER HILL	18.000	36,900		36,900

OWNER	PARCEL ID		LOCATION	ACRES		LAND	IMPROVEMENTS	TOTAL
& BETTE	0007-0064-0000	2	17 CUTTER HILL	6.000		31,000	97,300	128,300
			(	24.000		67,900	97,300	165,200)
PEABODY, SCOTT E.	0002-0059-T012	1	15 SUNSET RD -	0.000			19,600	19,600
PEACOCK, GEORGE W. III & PATRI	0007-0026-0003	1	89 BIRCH DR	1.070		20,300	1,500	21,800
	0007-0026-0004	1	85 BIRCH DR	1.360		24,700	63,400	88,100
			(	2.430		45,000	64,900	109,900)
PEAHL, CHRISTOPHER J. & KATHLE	0019-0013-0000	1	13 COOT BAY -	0.390		76,500	38,100	114,600
	0019-0019-0000	1	9 COOT BAY DR-	0.340		71,400	86,000	157,400
			(	0.730		147,900	124,100	272,000)
PEAHL, KATHLEEN C.	0019-0016-0002	1	6 COOT BAY DR-	1.350		5,000		5,000
PECK, CYNTHIA G.	0020-0014-0000	2	79 EAST MONOMO	2.040		131,200	54,300	185,500
PECK, GEORGE A.	0002-0057-0001	1	239 MIDDLE WIN	1.500		42,500	93,600	136,100
	0002-0057-0002	1	235 MIDDLE WIN	1.600		44,000	113,900	157,900
			(	3.100		86,500	207,500	294,000)
PECK, STEPHEN	0001-0013-0000	1	55 ROBBINS RD	22.000		43,000		43,000
PEDERSON, RONALD E.	0010-0029-01-2	1	603 RTE 202	12.250		127,200		127,200
PELKEY, GARY L.	0005-0002-0002	1	165 ABEL RD	8.600		33,700	47,100	80,800
PELKEY, TANYA M.	0002-0054-0000	1	225 MIDDLE WIN	6.000		32,800	62,600	95,400
	0002-0058-0000	1	240 MIDDLE WIN	0.600		2,700		2,700
	0002-0058-0001	1	248 MIDDLE WIN	0.400		6,600		6,600
			(	7.000		42,100	62,600	104,700)
PELLETIER'S BLDG SYS. CO., INC	0006-049A-0007	1	HUNT HILL RD	3.000		52,000		52,000
PELLETIER, DANA F. & DEBRA A.	0008-0020-02-A	1	90 BANCROFT RD	3.010		25,600	125,300	150,900
PELTO, KENNETH W. & EILEEN A.	0003-0004-0001	1	31 MAIN ST	6.200		31,200	63,700	94,900
PENNELL, DAVID J. & JERILYN N.	0001-0011-0006	1	61 SUNRIDGE RD	4.060		32,600	207,400	240,000
PERAGELLO, DONNA A.	0010-0007-0000	1	71 WOODBOUND R	33.359	cu	30,046	121,800	151,846
PERCELAY, JACK M & ROCHE, KATH	0046-0004-0000	1	12 FLORENCE RD	0.450		11,300	54,500	65,800
PEREZ, LEONARD G. & LAURA E.	0006-0072-0003	1	5 FITZGERALD R	2.100		27,000	62,000	89,000
PERRY, ETHAN T. & MICHELE D.	0022-0022-0002	1	44 SWAN POINT	1.900		32,700	65,900	98,600
PETERS, MAARTEN A. T. & BETTY	0005-0010-0006	1	61 ABEL RD	2.200		27,100	78,000	105,100
PETERSON, RICHARD & SUSAN	0010-0047-0014	1	22 FOX RUN LAN	1.730		30,200	87,300	117,500
PETERSON, SCOTT I. & MARY CARO	0008-0016-03-1	1	15 CROSS ST	2.700		25,200	74,800	100,000
PETRASHEWICZ, RICHARD L. & THE	0034-0037-0000	1	9 RED GATE LAN	0.200		7,900		7,900
PETRELLA, JOSEPH - TRUST & VIR	0043-0001-0002	1	5 JOWDERS COVE	0.950		48,300	60,000	108,300

OWNER	PARCEL ID	LOCATION	ACRES	LAND	IMPROVEMENTS	TOTAL
PETTUS, BUFORD M. & SUSANA	0006-0050-0011 1	80 HUNT HILL R	2.390	27,400	72,400	99,800
PHILBIN, MARY	0007-0035-0000 1	11 PINE TERRAC	1.500	23,400	66,300	89,700
PHILLIPS, CHARLES E.	0022-0020-0001 1	67 SWAN POINT	1.570	151,300	42,700	194,000
	0022-0021-0000 1	65 SWAN POINT	2.400	136,200	77,700	213,900
		(	3.970	287,500	120,400	407,900)
PICARD, TAMMY P. & GEORGE A.	0002-0068-0000 1	11 WEBSTER DR	1.250	19,500	46,500	66,000
PICKFORD, RICHARD E. & RENEE L	0048-0081-0000 1	49 THAYER RD -	0.450	57,200	25,300	82,500
PIERANDRI, MARYROSE - WILLIAM,	0021-0018-0000 1	47 WELLINGTON	2.000	117,400	66,200	183,600
	0021-0018-0001 1	57 WELLINGTON	1.800	89,100	46,100	135,200
		(	3.800	206,500	112,300	318,800)
PIERCE, JOSEPH F.	0038-0002-0000 1	8 GOODALL RD	0.620	19,900	50,000	69,900
PIETRAS, JOHN E. & EMILY B.	0020-0007-0000 1	93 EAST MONOMO	1.130	117,500	49,500	167,000
PIKE, DARLENE & WAYNE & SIMONE	0025-0021-0000 1	6 EAST MAIN ST	0.960	27,900	52,500	80,400
PIKE, MARTHA A.	0014-0010-0000 1	18 PARADISE IS	0.590	113,700	75,700	189,400
PINAULT, PAUL L.	0015-0021-0000 1	18 FOURTH ST	0.390	78,300	800	79,100
PINE EDEN ASSOCIATION C/O H.C.	0010-0021-0000 1	POOL POND	14.000	235,800	35,200	271,000
PIURKOWSKI, EUGENE J. & DIANNE	0007-0026-0002 1	91 BIRCH DR	0.960	21,600	98,400	120,000
PLETCHER, JAMES & BETTY J.	0039-0033-0000 1	54 KIMBALL RD	0.340	48,800	109,700	158,500
PLH-RINDGE, LLC	0010-0045-0000 2	538 RTE 202	2.800	60,600	122,600	183,200
PLISKA REALTY TRUST KATHLEEN M	0017-0004-0000 1	20 LACHANCE CI	0.550	12,600		12,600
	0017-0019-0000 1	19 LACHANCE CI	0.480	85,700	31,600	117,300
		(	1.030	98,300	31,600	129,900)
PLUMB, JONATHAN L.	0010-0020-0000 1	MOUNTAIN RD	4.500	56,900	44,000	100,900
POFF, JANINE H.	0023-0001-0019 1	37 SWAN POINT	0.910	23,900	62,300	86,200
POIKONEN, ALAN I. & SALLY K.	0033-0005-0000 1	40 WEST MAIN S	3.000	40,500	74,400	114,900
POIKONEN, ERIC K. & SUSAN E.	0008-0009-0004 1	109 PERRY RD	4.520	30,600	72,200	102,800
POIKONEN, KEITH A.	0032-0005-0000 1	415 RTE 202	0.250	15,000	65,600	80,600
POIRIER, DAVID C. & STEPHANIE	0039-0018-0000 1	82 KIMBALL RD	0.390	62,100	51,600	113,700
POMPONIO, FREDERICK & HELEN	0006-0029-0000 1	30 WOODBOUND R	7.000	30,800	92,200	123,000
POOLE, WAYNE T. & DALE E.	0006-0035-0002 1	656 RTE 119	2.500	27,600	70,500	98,100
POOR, ERIC A. & MARSHA	0001-0020-0000 1	113 ROBBINS RD	4.100	30,000	38,600	68,600
POPP, DOUGLAS C. & JULIANNE	0007-0026-0039 1	6 FOLIAGE WAY	1.090	22,700	64,900	87,600

OWNER	PARCEL ID	LOCATION	ACRES	LAND	IMPROVEMENTS	TOTAL
PORRETTA, ANTHONY	0004-0002-0003 1	29 FERRIN RD	6.600	26,200		26,200
POWERS III, JOHN J. & ROSE M.	0012-0009-0000 1	ON NEW IPSWICH	15.000 cu	24,752		24,752
POWLEY, DORIS MARIE	0002-0040-0000 1	261 MIDDLE WIN	2.000	26,800	26,900	53,700
PRATT, ANNE M.	0007-0018-0001 1	5 BIRCH DR	5.650	37,900	149,300	187,200
PRATT, ELAINE M. TRUSTEE OF EL	0002-0052-0003 1	195 MIDDLE WIN	5.900	33,900	150,300	184,200
PRESTON, WILLIAM C. & SHIRLEY	0001-0011-0002 1	35 SUNRIDGE RD	4.300	33,000	98,900	131,900
PRICE, JAMES W. & LUANNE M.	0007-0019-0005 1	14 FITZGERALD	5.040	31,400	70,200	101,600
PRIESTER, MARJORIE L. TRUSTEE	0043-0001-0015 1	139 WOODBOUND	0.830	41,200	75,200	116,400
PROULX, DAVE & ELSIE	0002-0059-T004 1	8 SUNSET RD -	0.000		16,600	16,600
PROUTY, TERRY R.	0003-0019-0000 1	3 DANFORTH RD	1.000	20,000	56,000	76,000
PRUITT, LOIS A.	0029-0003-0000 1	45 BUTTERFIELD	3.100	28,500	107,300	135,800
PSZYK, JAMES M. & JANET P.	0031-0011-0000 1	9 BUTTERFIELD	1.020	20,100	55,600	75,700
PUBLIC SERVICE OF NH C/O LEN G	0003-0025-0002 1	180 MAIN ST	2.480	53,400		53,400
	0003-0040-0002 1	105 GODDARD RD	4.000	1,400		1,400
	0007-0082-0000 1	409 RTE 119	3.500	60,500	3,812,500	3,873,000
		(	9.980	115,300	3,812,500	3,927,800)
PUGH, DAVID M. & MARIE	0043-0001-0029 1	149 WOODBOUND	0.924	43,300	53,000	96,300
PUGH, JACKIE L. OK Y.	0006-0050-0005 1	60 HUNT HILL R	1.680	24,600	80,900	105,500
PUSTOLA, GEORGE T. & MARIE R.	0002-0052-0004 1	203 MIDDLE WIN	2.000	29,500	58,600	88,100
PYER, DALE F. & SANDRA L.	0027-0037-0000 1	221 MAIN ST	0.580	17,400	42,500	59,900
	0027-0038-0000 1	219 MAIN ST	0.500	14,900		14,900
		(	1.080	32,300	42,500	74,800)
PYHALA, JACOB & KAREN	0006-0093-0000 1	217 MAIN ST	2.500	30,300	65,400	95,700
PYHALA, JOSEPH E. & CARLA R.	0006-0042-0001 1	6 HUNT HILL RD	7.400	29,800	10,200	40,000
PYKE, DONALD G.	0001-0011-15-1 1	20 SUNRIDGE RD	3.000	31,000	91,000	122,000
QUALEY, III, JAMES R.	0050-0003-0000 1	4 MEADOW VIEW	32.600	39,300	163,200	202,500
QUATTROCHI JR., ALBERT	0032-0009-0000 1	57 WEST MAIN S	0.260	13,800	60,700	74,500
QUIMBY, DAVID P. & JUDY L.	0005-0018-0000 1	10 ABEL RD	0.120	4,200		4,200
& JUDYLEE M.	0005-0019-0001 1	9 ABEL RD	0.240	10,500	58,700	69,200
		(	0.360	14,700	58,700	73,400)
QUIMBY, PERCY L. QUIMBY, DAVID	0005-0025-0000 1	1 ABEL RD	0.860	18,600	32,000	50,600
QUIMBY, RONALD S.	0040-0011-0000 1	36 PINE EDEN	0.620	40,100	70,600	110,700

OWNER	PARCEL ID	LOCATION	ACRES	LAND	IMPROVEMENTS	TOTAL
QUINLAN, MICHAEL	0010-0027-0014 1	98 OLD JAFFREY	2.320	24,600	72,600	97,200
RACICOT, LUELLA S. WILDE, SIDN	0027-0025-0000 1	6 GODDARD RD	1.120	29,600	87,600	117,400
RACKLIFFE, DANA J. & KRISTEN M	0010-0027-02-1 1	15 HIGHLAND DR	0.985	21,800	74,400	96,200
RAID, DENISE M. KENDREW, MARC	0006-0072-01-1 1	FITZGERALD RD	23.000 cu	25,258		25,258
	0006-0072-01-2 1	15 FITZGERALD	11.200 cu	19,635	84,400	104,035
			(34.200	44,893	84,400	129,293)
RAITTO, RUSSELL G. & DEE M.	0037-0021-0000 1	19 MOUNTAIN RD	1.000	28,600	15,400	44,000
RAMSEY, HAROLD L. & QUEENIS K.	0003-0022-0000 1	53 LORD HILL R	5.500	29,400	41,800	71,200
RASKU,WALTER R. & ESTHER RASKU	0036-0001-0000 1	882 RTE 119	2.250	134,400	43,500	177,900
RATHBURN, DAVID & DONNA	0010-0047-0010 1	23 FOX RUN LAN	1.770	27,800	75,400	103,200
RATHBURN, JOHN K.	0009-0004-0020 1	1018 RTE 119	1.500	2,000		2,000
RAY, HARRY D.	0043-0001-0014 1	135 WOODBOUND	1.040	45,600	160,400	206,000
RAYMOND, KENNETH A.	0010-0027-02-6 1	29 HIGHLAND DR	0.990	21,900	51,600	73,500
RAYNOR, EUGENE G. GORDON, ELLE	0028-0010-0000 1	300 MAIN ST	3.430	37,600	60,100	97,700
RECORD, RAYMOND A. & BERTHA M.	0045-0003-0000 1	14 LAKE RD	0.350	10,000		10,000
REDLICH, CARL A. & CAROL E.	0002-0017-0000 1	115 RAND RD	5.100	27,400	95,900	123,300
REED, ANNE P. & MICHAEL D.	0014-0022-0000 1	15 PARADISE IS	0.440	99,700	41,500	141,200
REED, DENNIS G. & PATTI A.	0043-0001-0027 1	8 BLAKEVILLE R	0.940	48,000	54,100	102,100
REED, MONICA	0033-0011-0000 1	28 WEST MAIN S	0.790	22,600	78,800	101,400
REEVES, RICHARD A.	0003-0030-0000 1	39 DANFORTH RD	2.500	27,600	78,500	106,100
REGAL, JOSEPH F.& MARIE G. MAC	0046-0012-0000 1	11 LAUREL RD	0.300	9,200	52,300	61,500
REIDA, JUDITH E.	0025-0002-0000 1	9 EAST MAIN ST	4.250	39,500	59,800	99,300
REINHART, LEAH A.	0007-0028-0001 1	212 OLD NEW IP	5.200	27,500	71,700	99,200
REINI, BRUCE E. & ANITA R.	0002-0009-0004 1	167 RAND RD	26.000	46,300	88,600	134,900
& LAMPINEN SANDRA F.	0004-0022-0003 1	9 FOSTER TERRA	1.950	23,800	64,700	88,500
	0027-0029-0000 1	236 MAIN ST	1.200	36,700	100,000	136,700
			(29.150	106,800	253,300	360,100)
REMY LIMITED PARTNERSHIP	0027-0010-0000 1	259C MAIN ST	2.330	18,200	299,200	317,400
RHOADS, GEOFFREY E.	0001-0010-0000 1	250 RAND RD	100.000	135,100		135,100
	0006-0035-0002 1	91 CANDLELIGHT	90.000 cu	12,449		12,449
			(190.000	147,549	0	147,549)
RICARD, ANTONIO E. JR. & LINDA	0010-0027-0004 1	48 OLD JAFFREY	6.400	31,400	56,700	88,100

OWNER	PARCEL ID		LOCATION	ACRES		LAND	IMPROVEMENTS	TOTAL
RICARD, ERIC P.	0005-0023-0000	1	5 ABEL RD	1.000		20,000	20,000	40,000
RICE, BARBARA P. BRADLEY, HOME	0003-0054-0000	1	366 RTE 119	0.500		7,500		7,500
	0003-0055-0000	1	360 RTE 119	0.500		7,500		7,500
	0004-0025-0000	1	EAST MAIN ST	6.000		900		900
	0007-0055-0000	1	23 RED GATE LA	38.000		51,100		51,100
	0008-0029-0000	1	116 CANDLELIGH	125.000	CU	17,290		17,290
	0028-0008-0000	1	270 MAIN ST	0.600		23,700	122,000	145,700
BRADLEY, HOMER TRUST	0030-0040-0000	1	1 BEACHVIEW DR	1.340		48,200		48,200
	0034-0002-0000	1	90 RED GATE LA	0.600		31,000		31,000
	0034-0025-0000	1	24 RED GATE LA	0.600		34,600		34,600
	0034-0026-0000	1	20 RED GATE LA	0.370		27,500		27,500
BRADLEY, HOMER TRUST	0034-0032-0000	1	6 RED GATE LAN	0.280		21,600		21,600
	0034-0035-0000	1	3 RED GATE LAN	0.400		10,700		10,700
	0034-0039-0000	1	17 RED GATE LA	0.460		11,600		11,600
	0034-0040-0000	1	27 RED GATE LA	0.460		11,600		11,600
	0034-0041-0000	1	33 RED GATE LA	1.300		17,900		17,900
	0034-0042-0000	1	47 RED GATE LA	2.800		22,900		22,900
	0034-0045-0000	1	EMERSON POND	0.460		11,600		11,600
	0034-0047-0000	1	73 RED GATE LA	1.610		19,600		19,600
				(181.280		376,790	122,000	498,790)
RICE, CARL & BEVERLY	0008-0010-0004	1	110 PERRY RD	2.280		27,200	47,000	74,200
RICHARD, ERIC A. & SUSAN P.	0016-0005-0001	1	70 HUBBARD HIL	2.500		27,600	49,300	76,900
RICHARDS, DOREEN L.	0001-0004-0000	1	221 ROBBINS RD	1.500		23,400	67,300	90,700
RICHARDS, EDWIN A. RICHARDS, J	0002-0008-0002	1	130 ROBBINS RD	5.000		31,300	80,700	112,000
RICKERT, PAUL	0004-0015-0001	1	38 OLD ASHBURN	5.860		31,100	66,700	97,800
RIES, KERNELL G. JR. & HARRIET	0001-0001-0000	1	DAMON MILL RD	0.110		7,400	31,500	38,900
	0001-0002-0000	1	DAMON MILL RD	3.500		26,400	43,100	69,500
				(3.610		33,800	74,600	108,400)
RIGG SR., WAYNE & MARIETTE	0002-0059-T093	1	28 MAPLE DR -	0.000			21,100	21,100
RILEY, JEANNE M.	0046-0041-0000	1	204 WOODBOUND	0.630		16,300	52,100	68,400
RINDGE ACRES BEACH ASSOC. INC	0023-0001-0000	1	LAKE MONOMONAC	3.800		300		300
RINDGE HISTORICAL SOCIETY, INC	0027-0013-0001	1	47 SCHOOL ST	2.043		38,600	41,800	80,400
	0027-0013-0002	1	SCHOOL STREET	4.659		42,200		42,200
				(6.702		80,800	41,800	122,600)
RINDGE STONE & GRAVEL, LLC	0006-0042-0005	1	MIDDLE WINCHEN	6.100		30,800		30,800
	0008-0011-0000	1	264 OLD NEW IP	183.700		130,400		130,400
	0008-0013-0000	1	292 OLD NEW IP	39.240		54,500		54,500
				(229.040		215,700	0	215,700)
RINDGE, TOWN OF	0001-0016-000A	1	ROBBINS RD	1.039		20,300		20,300
	0002-0015-0000	1	120 RAND RD	22.000		40,600		40,600
	0002-0025-0000	1	132 OLD DANFOR	20.000		33,400		33,400
	0003-0013-0001	1	133 WELLINGTON	1.120		14,600		14,600
	0003-0025-000B	1	160 MAIN ST	5.200		26,500	100	26,600

OWNER	PARCEL ID		LOCATION	ACRES		LAND	IMPROVEMENTS	TOTAL
	0003-0050-0000	1	34 WELLINGTON	28.500		51,300	42,100	93,400
	0003-0092-0005	1	37 LORD HILL R	6.800		22,900		22,900
	0003-0092-0006	1	27 LORD HILL R	30.000		37,600		37,600
	0003-0092-0010	1	MAIN ST	11.149		39,500		39,500
	0004-0036-0000	1	159 RTE 119	0.750		17,300		17,300
	0004-0037-0000	1	158 RTE 119	4.000		29,500		29,500
	0005-0014-0004	1	23 ABEL RD	6.800		31,300		31,300
	0006-0008-0000	1	31 THOMAS RD	7.000		24,900		24,900
	0006-0068-0000	1	MAIN ST	6.950		36,900		36,900
	0006-0084-0000	1	87 LORD BROOK	1.400		12,500		12,500
	0007-0010-0000	1	19 GODDARD RD	8.500		33,300		33,300
	0007-0068-0000	1	461 RTE 119	29.320	cu	4,056		4,056
	0009-0007-0002	1	RTE 119	0.070		5,700		5,700
	0010-0040-0000	1	25 COUNTY RD	3.500		36,100		36,100
	0010-0047-0017	1	8 FOX RUN LANE	4.300		30,000		30,000
	0010-0047-0019	1	524 RTE 202	5.000		800		800
	0011-0014-0000	1	23 GRASSY POND	0.500		7,500		7,500
	0014-0036-0000	1	58 LACHANCE CI	0.670		13,500		13,500
	0014-0058-0000	1	MA/NH STATE LI	0.150		56,800		56,800
	0027-0014-0000	1	260 MAIN ST	0.500		9,900		9,900
	0027-0015-0000	1	259 MAIN ST	0.600		10,800	4,600	15,400
	0027-0017-0000	1	252 MAIN ST	0.610		21,700	182,600	204,300
	0028-0005-0000	1	273 MAIN ST	2.100		38,700	73,100	111,800
	0028-0006-0000	1	275 MAIN ST	0.340		16,700	196,600	213,300
	0028-0007-0001	2	296 MAIN ST	5.200		43,000	95,100	138,100
	0028-0009-0000	1	268 MAIN ST	0.140		6,400		6,400
	0028-0013-0000	1	VILLAGE DRIVE	16.140		49,200		49,200
	0028-0018-0000	1	49 PAYSON HILL	1.500		33,600	91,700	125,300
	0028-0019-0000	1	57 PAYSON HILL	3.500		72,100	428,800	500,900
	0032-0006-0000	1	414 RTE 202	1.000		25,700		25,700
	0034-0033-0000	1	2 RED GATE LAN	0.440		27,000	100	27,100
	0034-0036-0000	1	7 RED GATE LAN	0.240		8,500		8,500
	0036-0003-0001	1	RTE 119	4.000		94,100	5,000	99,100
	0039-0009-0001	1	77 KIMBALL RD	0.210		26,300		26,300
	0039-0009-0002	1	95 KIMBALL RD	1.500		62,000		62,000
	0039-0009-0004	1	KIMBALL RD	0.250		28,200		28,200
	0045-0001-0000	1	LITTLE MICHIGA	0.400		31,000		31,000
	0045-0010-0000	1	LITTLE MICHIGA	0.160		12,200		12,200
	0045-0048-0000	1	41 CHESTNUT RD	0.060		400		400
	0045-0049-0000	1	36 CHESTNUT RD	0.100		700		700
	0045-0080-0001	1	WOODMERE	0.060		400		400
	0045-0081-0001	1	WOODMERE	0.060		400		400
	0045-0099-0000	1	23 SPRUCE RD	0.060		400		400
	0047-0014-0000	1	13 MARCEAU RD	0.240		9,400		9,400
	0047-0015-0000	1	15 MARCEAU RD	0.460		34,300		34,300
	0047-0020-0000	1	6 WATATIC RD	0.170		4,200		4,200
	0047-0026-0000	1	5 CHESHIRE RD	0.110		11,000		11,000
	0047-0043-0000	1	20 CHESHIRE RD	0.110		3,700		3,700
	0047-0044-0000	1	22 CHESHIRE RD	0.230		13,900		13,900
	0047-0046-0000	1	28 CHESHIRE RD	0.590		37,200		37,200
	0047-0048-0000	1	11 SQUANTUM RD	0.170		4,200		4,200
	0047-0049-0000	1	9 SQUANTUM RD	0.170		4,200		4,200
	0047-0053-0000	1	30 LOOP RD	0.060		2,200		2,200
	0047-0056-0000	1	38 LOOP RD	0.060		6,600		6,600
	0047-0057-0000	1	40 LOOP RD	0.060		2,200		2,200
	0047-0064-0000	1	25 LOOP RD	0.060		2,200		2,200
	0047-0069-0000	1	19 LOOP RD	0.290		9,200		9,200

OWNER	PARCEL ID		LOCATION	ACRES		LAND	IMPROVEMENTS	TOTAL
	0047-0072-0000	1	16 SQUANTUM RD	0.060		2,200		2,200
			(	246.748		1,392,956	1,119,800	2,512,756)
RIPLEY, GORDON H. & JANE E.	0007-0009-0001	1	20 GODDARD RD	2.460		33,100	132,500	165,600
RIZZITANO, CAROL A.	0029-0005-0001	1	34 SCHOOL ST	3.750		42,000	39,800	81,800
ROACH, BRADLEY W.	0006-049A-04-2	1	LISA DR	2.680		54,800	189,300	244,100
ROACH, JANET E.	0045-0028-0000	1	7 LAKE RD	0.520		61,600	47,600	109,200
ROBBINS, RAYMOND P.	0031-0017-0000	1	6 PAYSON HILL	2.577		43,200	56,600	99,800
ROBBINS, SHERIDAN J. & CHARLEN	0007-0047-0001	1	107 OLD NEW IP	1.600		24,100	27,400	51,500
	0007-0047-01-A	1	109 OLD NEW IP	1.900		26,100	69,400	95,500
	0007-0047-01-B	1	111 OLD NEW IP	0.920	cu	13		13
	0007-0047-01-C	1	OLD NEW IPSWIC	5.500	cu	75		75
	0034-0034-0000	1	EMERSON POND	0.600	cu	8		8
			(	10.520		50,296	96,800	147,096)
ROBBLEE, STEPHEN & ELIZABETH	0006-0050-0004	1	54 HUNT HILL R	1.750		25,100	86,700	111,800
ROBERTS JR., ALBERT J.	0008-0009-0003	1	109 NORTH ST	3.390		28,900	69,600	98,500
ROBERTS, CHARLES & JESSICA	0033-0010-0000	1	32 WEST MAIN S	1.750		32,800	71,100	103,900
ROBERTS, PETER & DENISE J.	0010-0047-0001	1	95 WOODBOUND R	2.010		24,100	60,200	84,300
ROBERTSON, JOHN C. & SANDRA M.	0006-0050-0003	1	48 HUNT HILL R	3.300		42,200	114,800	157,000
ROBICHAUD, CHRISTOPHER	0011-0006-0000	1	4 OLD CATHEDRA	2.000		25,500	95,200	120,700
ROBIE, KIMBERLY H.	0004-0051-0005	1	16 BINNEY HILL	5.200		28,900	58,200	87,100
ROBINSON, ROSEMARY	0034-0005-0000	1	80 RED GATE LA	0.370		28,600	66,600	95,200
ROCHE, JANET B. BISHOP, DAVID	0040-0014-0000	1	31 PINE EDEN	0.130		26,900	22,400	49,300
ROCHELEAU, ROLAND G. & SANDRA	0017-0011-0000	1	1 LACHANCE CIR	0.560		91,300	180,500	271,800
ROGERS, BROOKS F. & MARIAN-AS	0025-0018-0000	1	32 NORTH ST	1.680		32,100	43,200	75,300
ROGERS, FREDERICK S. & HELENE	0007-0007-0000	1	38 GODDARD RD	3.300		31,500	63,500	95,000
ROGERS, JOHN A. & JEANNE M.	0006-0034-0000	1	119 MIDDLE WIN	15.100	cu	30,430	119,200	149,630
ROGSTAD, RONALD H. & JANYCE A.	0006-0091-0005	1	16 LORD BROOK	4.000		32,500	113,900	146,400
ROLLINS, JANE M.	0038-0003-0000	1	14 GOODALL RD	0.390		16,100	37,400	53,500
ROMAN, ELIZABETH A.	0002-0010-0002	1	50 ROBBINS RD	2.000		26,800	43,200	70,000
ROMANO III, CHARLES R. & PHYLL	0003-0015-05-1	1	114 MAIN ST	3.000		28,300	63,000	91,300
ROMANO, CHARLES & JUDY C.	0006-0049-0000	1	47 HUNT HILL R	23.000		43,900	107,100	151,000
ROMANOW, MICHAEL M.T. TRUSTEE	0021-0011-0000	1	8 BLUEBERRY LA	0.550		90,700	73,800	164,500

OWNER	PARCEL ID	LOCATION	ACRES		LAND	IMPROVEMENTS	TOTAL
ROSS, JEFFREY A. & ELIZABETH A	0046-0017-0000 1	201 WOODBOUND	0.400		13,300	52,800	66,100
ROSSIGNOL, DARRYL & KIM	0043-0017-0000 1	WEST WOODMERE	0.220		4,000		4,000
	0043-0018-0000 1	WEST WOODMERE	0.430		5,500		5,500
	0043-0019-0000 1	9 CHESTNUT RD	0.450		11,300	28,400	39,700
			(1.100		20,800	28,400	49,200)
ROULEAU, SHARON K.	0007-0046-0001 1	141 OLD NEW IP	1.200		21,400	56,800	78,200
ROULINAVAGE, CAROL A.	0002-0059-T069 1	4 COUNTRY RD -	0.000			16,900	16,900
ROUSSEAU, ANDREW M.	0006-0062-0000 1	39 TODD HILL R	2.000		29,500	122,400	151,900
ROUSSEAU, TIMOTHY J.	0002-0041-006A 1	73 RAND RD	3.150		66,100	82,200	148,300
ROWE, BARBARA A.	0002-0065-0001 1	17 WEBSTER DR	9.640		33,300	74,600	107,900
ROY, GILBERT L. & JOANNE	0024-0012-0005 1	8 FARRAR RD	2.400		27,400	73,400	100,800
ROY, JENNIFER A.	0002-0059-T040 1	9 COUNTRY RD -	0.000			30,400	30,400
ROYDON,ANNETTE;PEABODY,THOMAS	0007-0015-0004 1	CROWCROFT POND	24.000	cu	3,320		3,320
ROYEA, BRADLEY A. & YONG-SIM	0002-0059-T078 1	41 PARK DR - 3	0.000			23,600	23,600
RUBENDALL, ROBERT L. & SUSAN E	0007-0049-03-1 1	94 OLD NEW IPS	3.318		28,800	68,300	97,100
RUGG, THOMAS I. & DONNA M.	0044-0006-0000 1	23 LAKE RD	0.370		51,500	106,200	157,700
RUMLEY, MICHAEL M.	0007-0060-0000 1	29 OLD NEW IPS	4.000		29,800	81,300	111,100
RUSHKOWSKI JR., JOSEPH J.	0040-0008-0000 1	22 CLEAVES RD	1.600		65,000	51,400	116,400
RUSSELL, CARL E. & TRACY D.	0004-0003-02-9 1	HERITAGE	3.367		31,600	70,000	101,600
RYAN, EDWARD F. & ANNE MARIE	0002-0024-0001 1	87 OLD DANFORT	0.250		200		200
RYAN, MARGARET CAREY, ELAINE	0008-0009-0001 1	95 PERRY RD	2.270		27,200	77,400	104,600
RYAN, THOMAS W. & ANNE MARIE	0002-0024-0002 1	90 OLD DANFORT	33.000	cu	4,565		4,565
RYBACKI, DAVID & NICOLE	0008-0020-02-B 1	4 CROSS ST	2.043		24,200	104,500	128,700
RYLL, DANA & REBECCA	0025-0008-0000 1	18 FIELDSTONE	11.000		47,000	163,900	210,900
SABATELLI, ANGELA M.	0018-0005-0000 1	24 LAPHAM LANE	0.310		68,300	38,300	106,600
SACCO, RONALD A. & SANDRA A.	0021-0006-0000 1	57 CONIFER RD	0.800		106,400	58,800	165,200
SALAME, EDWARD	0013-0016-0000 1	22 DOLLY LANE	7.500		27,900	9,700	37,600
	0013-0025-0000 1	27 DOLLY LANE	2.500		96,500	96,500	193,000
			(10.000		124,400	106,200	230,600)
SALAS, JOSE S.; & MARIE E. FOW	0012-0010-0000 1	HUBBARD POND R	48.500	cu	5,517		5,517
SALO, KENYON & CARMELA	0008-0015-0002 1	CANDLELIGHT RD	9.490		38,000	124,300	162,300

OWNER	PARCEL ID	LOCATION	ACRES		LAND	IMPROVEMENTS	TOTAL
SALO, READE M. KROOK, ALICIA A	0010-0044-0000 1	11 COUNTY RD	2.290		27,200	86,400	113,600
SAMPSON, JOHN C. & CHARLES S.	0018-0017-0000 2	117 EAST MONOM	2.750		174,300	54,500	228,800
	0018-0019-0000 1	118 EAST MONOM	6.750		29,100		29,100
		(	9.500		203,400	54,500	257,900)
SAN SOUCIE, ELAINE M. & HENDER	0046-0036-0000 1	6 SPRING RD	0.370		12,700	35,300	48,000
SANDBACK, FREDERICK L. & AMY B	0020-0015-0000 1	73 EAST MONOMO	2.420		130,100	36,200	166,300
SANDBACK, FREDERICK L.-TRUSTEE	0003-0067-0000 1	90 EAST MONOMO	39.000	cu	5,395		5,395
	0003-0073-0000 1	79 BUSH HILL R	123.000	cu	13,610		13,610
	0003-0074-0000 1	80 BUSH HILL R	83.000	cu	9,184		9,184
	0020-0019-0000 1	10 SANDBACK CI	0.750		100,800	43,900	144,700
		(	245.750		128,989	43,900	172,889)
SANDBACK, PETER & SARAH 8/100	0006-0066-0000 1	313 MAIN ST	3.960		46,200	187,900	236,100
SANDLAND, CARL P. & CINDY A.	0003-0009-0001 1	5 HUGHILL RD	1.900		28,700	73,600	102,300
SANDS, DAVID B. & SUSAN L.	0011-0007-0000 1	10 OLD CATHEDR	1.150		21,000	51,900	72,900
	0012-0007-0000 1	ON NEW IPSWICH	16.000	cu	26,084	103,600	129,684
		(	17.150		47,084	155,500	202,584)
SANDS, ROBERT M. & CYNTHIA D.	0011-0036-0003 1	216 CATHEDRAL	5.600		30,600	58,100	88,700
SANDS, ROGER D. & MARCIA L.	0034-0004-0000 1	82 RED GATE LA	0.410		30,200	35,100	65,300
SANGERMANO, WILLIAM N.	0005-0004-0001 1	142 ABEL RD	1.500		23,400	66,600	90,000
SANTAGATE, NATALIE, TRUSTEE C/	0047-0023-0000 1	8 MARCEAU RD	0.340		32,900	25,300	58,200
SANTUCCI, DEBORAH G.	0003-0013-0002 1	137 WELLINGTON	1.170		21,200	50,900	72,100
SARKELA, STEVEN T. & HEIDI L.	0007-0042-0000 1	69 SHAW HILL	14.000	cu	49,809	42,300	92,109
SAUNDERS, HARRY K. & ALICE A.	0047-0040-0000 1	33 LOOP RD	0.230		27,700	39,800	67,500
SAUVOLA, CURT L. & DARCY I.	0008-0015-0003 1	CANDLELIGHT RD	7.900	cu	358		358
SAUVOLA, KENNETH & PHYLLIS	0006-0032-0000 1	6 ELMI DR	2.700		27,900	121,300	149,200
SAUVOLA, LARS	0006-049A-0003 1	65 HUNT HILL R	2.200		27,100	87,900	115,000
SAUVOLA, LARS & CURT TTE QC RE	0006-049A-04-4 1	LISA DR	2.170		48,500		48,500
SAVEALL, D. STACY & DORIS A.	0007-0026-0011 1	82 BIRCH DR	1.020		22,100	62,400	84,500
SAVOLA, MICHAEL D. MERRILL, JU	0031-0014-0000 1	7 PAYSON HILL	0.830		23,300	45,800	69,100
SAWIN, JEFFREY & ROSE	0007-0088-0000 1	62 PERRY RD	28.020	cu	34,097	81,900	115,997
SAWTELLE JR., GARY L. & REBECC	0007-0054-0000 1	59 OLD NEW IPS	28.620	cu	21,154	100,700	121,854
SAWTELLE JR., KENNETH C.	0014-0032-0000 1	68 LACHANCE CI	0.770		15,900	55,800	71,700
SAWTELLE, JR, GARY L.	0005-0014-0001 1	45 ABEL RD	12.200	cu	25,511	14,300	39,811

OWNER	PARCEL ID	LOCATION	ACRES		LAND	IMPROVEMENTS	TOTAL
SAWYER TRUST, THE MARY JANE MA	0021-0012-0000 1	14 SEPPA DRIVE	0.680		15,100	62,500	77,600
SAWYER, JAMES E. & SHERYL A.	0003-0065-0000 1	WEATHERBEE RD	38.000		44,400		44,400
SAWYER, KEVIN W. & DEBORAH L.	0006-0071-0004 1	FITZGERALD RD	6.000	cu	29,816	163,200	193,016
SAWYER, PERRY H.	0011-0010-0000 1	GRASSY POND	2.000		26,800	1,000	27,800
SAWYER, TYSON D. & STACEY D. S	0004-0018-0000 1	11 OLD ASHBURN	2.500		27,600	71,200	98,800
SBROGNA, PAUL P. & SHEILA A.	0015-0004-0000 1	5 FOURTH ST	0.120		6,800		6,800
	0015-0023-0000 1	7 FOURTH ST	0.130		6,900		6,900
	0015-0024-0000 1	9 FOURTH ST	0.120		6,800	700	7,500
	0015-0031-0000 1	8 FOURTH ST	0.160		50,900	104,300	155,200
	0015-0032-0000 1	6 FOURTH ST	0.260		63,200	34,200	97,400
			(0.790		134,600	139,200	273,800)
SBROGNA, PHILIP M.	0007-0026-0034 1	68 BIRCH DR	1.240		23,800	71,300	95,100
SCARRELL, SUSAN ET ALS	0010-0021-0016 1	PINE EDEN	0.000			26,200	26,200
SCHAEJBE, ROBERT E. & DIANE C.	0008-0013-0002 1	308 OLD NEW IP	29.400	cu	73,690	109,600	183,290
SCHAEJBE, ROBERT E. & RITA E.	0034-0027-0000 1	18 RED GATE LA	0.350		22,300	31,300	53,600
SCHATZ, EDWARD B. & SHELLEY L.	0029-0007-0004 1	513 RTE 119	4.340		30,300	79,700	110,000
SCHEIBLER, SHIRLEY	0003-0033-0000 1	90 WELLINGTON	38.000	cu	5,257		5,257
	0003-0049-0000 1	WELLINGTON RD	8.000	cu	1,107		1,107
	0007-0077-0000 1	RTE 119	0.850		16,700		16,700
	0007-0080-0000 1	423 RTE 119	42.000	cu	5,810		5,810
	0007-0083-0000 1	379 RTE 119	40.000	cu	5,533		5,533
			(128.850		34,407	0	34,407)
SCHENK, JOHN DWIGHT PAGE, JULI	0037-0007-0000 1	18 MOUNTAIN RD	3.600		90,800	63,700	154,500
SCHEUHING, ROBERT B.	0021-0001-0000 1	45 CONIFER RD	0.280		65,200	52,800	118,000
SCHMALTZ, EUNICE D.	0048-0055-0000 1	10 LOOP RD	30.890	cu	4,273		4,273
	0048-0079-0000 1	45 THAYER RD -	0.700		68,900	32,900	101,800
			(31.590		73,173	32,900	106,073)
SCHMALTZ, HENRY J.	0044-0002-0000 1	1 MARCEAU RD	23.090	cu	3,194		3,194
	0044-0003-0000 1	20 LAKE RD	0.500		30,400	9,100	39,500
	0048-0086-0000 1	60 THAYER RD -	0.450		38,100	28,500	66,600
			(24.040		71,694	37,600	109,294)
SCHOW, HOWARD B.	0019-0026-0000 1	15 CLIFFWELL D	0.600		93,600	49,500	143,100
SCHOW, HOWARD B. & NAN W. SCHO	0011-0003-0000 1	130 FITZGERALD	5.500	cu	390		390
	0011-0003-0001 1	134 FITZGERALD	5.900	cu	493		493
	0011-0003-0002 1	12 SHERWIN HIL	13.300	cu	1,267		1,267
	0011-0003-0003 1	24 SHERWIN HIL	6.900	cu	570		570
	0011-0003-0004 1	30 SHERWIN HIL	16.800	cu	1,438		1,438
			(48.400		4,158	0	4,158)
SCHROEDER, CHARLES C.	0012-0003-0005 1	379 OLD NEW IP	23.600	cu	1,675		1,675

OWNER	PARCEL ID		LOCATION	ACRES		LAND	IMPROVEMENTS	TOTAL
	0012-0003-0006	1	391 OLD NEW IP	42.800	cu	48,696	63,300	111,996
			(	66.400		50,371	63,300	113,671)
SCIABARRASI, ANTHONY	0003-0056-0000	1	35 CONVERSEVIL	0.500		15,000	38,500	53,500
SCIBEK, EDWARD T. & EVELYN J.	0040-0017-0000	1	37 PINE EDEN	0.380		40,600	60,700	101,300
SCOTT, EARL C.	0004-0041-0000	1	23 DIVOL POND	0.260		13,000	9,300	22,300
	0004-0042-0000	1	25 DIVOL POND	0.340		13,700		13,700
			(	0.600		26,700	9,300	36,000)
SEABURG, JOHN E. & LYNNE K.	0004-0015-0002	1	46 OLD ASHBURN	6.790		32,200	66,000	98,200
SEAMANS, LAURIE K.	0047-0022-0000	1	10 MARCEAU RD	0.340		11,000		11,000
	0047-0030-0000	1	9 CHESHIRE RD	0.290		30,600	50,400	81,000
	0047-0031-0000	1	13 CHESHIRE RD	0.170		8,300		8,300
			(	0.800		49,900	50,400	100,300)
SEIDENBERG, EDWARD R. & PAULET	0006-0026-0001	1	811 RTE 119	2.610		27,700	68,600	96,300
SEIDMAN, WILLIAM & INA 1/2 SEI	0015-0035-0001	1	EAST MONOMONAC	0.070		4,000	7,300	11,300
	0015-0036-0000	1	193 EAST MONOM	0.250		78,200	60,100	138,300
			(	0.320		82,200	67,400	149,600)
SELIG, CHARLES J. & CYNTHIA C.	0010-0047-0013	1	24 FOX RUN LAN	1.500		25,700	101,200	126,900
SELLARS, EUELL O. & EILEEN E.	0003-0007-0000	1	65 MAIN ST	1.550		23,700	39,500	63,200
SEPPALA & AHO CONSTRUCTION CO	0006-0050-0007	1	312 RTE 202	19.900		95,500		95,500
	0006-0051-0000	1	314 RTE 202	3.200		2,200		2,200
			(	23.100		97,700	0	97,700)
SEPPALA CONSTRUCTION CO., INC.	0006-0057-0000	1	63 TODD HILL R	25.500		48,500		48,500
	0007-0024-0001	1	66 CATHEDRAL R	3.190		28,600	75,200	103,600
			(	28.690		77,100	75,200	152,300)
SEPPALA, AARON R. & DIANE	0006-0035-0003	1	4 WEST MAIN ST	27.200		47,400	117,400	164,800
SEPPALA, BRADLEY E. & TRACY L.	0008-0016-03-2	1	5 CROSS ST	2.180		24,400	94,000	118,400
SEPPALA, CALVIN & BRENDA	0007-0089-0001	1	57 PERRY RD	2.600		24,700		24,700
	0007-0089-0002	1	PERRY RD	5.100		31,500	90,500	122,000
			(	7.700		56,200	90,500	146,700)
SEPPALA, DAVID A. & ANNA-LEENA	0022-0022-0012	1	74 SWAN POINT	1.550		23,700	69,400	93,100
SEPPALA, DIANE V. TTE OF THE E	0006-0091-0001	1	6 LORD BROOK R	0.690		18,600	68,100	86,700
SEPPALA, DOUGLAS & STACY	0008-0005-0002	1	OFF BANCROFT R	15.960	cu	1,133		1,133
SEPPALA, JAMES & MARGARET	0007-0025-0002	1	82 CATHEDRAL R	9.100		37,500	76,700	114,200
SEPPALA, JEREMY S. & JESSICA R	0006-0052-0007	1	MIDDLE WINCHEN	11.222	cu	23,414	127,000	150,414
SEPPALA, MARK R. & KATHLEEN A.	0004-0031-002B	1	55 HAMPSHIRE R	2.500		27,600	69,400	97,000
SEPPALA, MARTIN - 1/2 SEPPALA,	0007-0085-0000	1	42 CONVERSEVIL	259.810		85,800		85,800

OWNER	PARCEL ID		LOCATION	ACRES		LAND	IMPROVEMENTS	TOTAL
SEPPALA, MICHAEL E. & KATHLEEN	0007-0088-0001	1	74 PERRY RD	14.000		38,500	56,300	94,800
SEPPALA, PAUL L. & SHARON L.	0002-0041-004A	1	85 RAND RD	2.000		26,800	116,100	142,900
SEPPALA, PETER & MARY L.	0007-0025-0001	1	92 CATHEDRAL R	2.000		26,800	61,900	88,700
SEPPALA, RAYMOND & MARLA	0004-0013-0000	1	58 WEATHERBEE	14.200	cu	1,965		1,965
SEPPALA, RICHARD J. & JUDITH A	0004-0003-02-2	1	19 HERITAGE DR	2.063		29,600	88,600	118,200
SEPPALA, ROBERT G. & JOY C.	0008-0007-0002	1	10 WALLACE RD	3.500		29,100	84,300	113,400
SEPPALA, SAMUEL R. & RUTH E.	0006-0052-0003	2	142 MIDDLE WIN	17.688	cu	39,593	203,200	242,793
	0006-0052-0004	1	LORD BROOK ROA	6.276	cu	1,614		1,614
	0006-0052-0005	1	LORD BROOK ROA	5.611	cu	1,273		1,273
	0006-0052-0006	1	MIDDLE WINCHEN	7.754	cu	2,028		2,028
	0006-0052-0008	1	MIDDLE WINCHEN	6.734		30,700		30,700
	0006-0052-0009	1	MIDDLE WINCHEN	2.018		17,700		17,700
	0006-0052-0010	1	MIDDLE WINCHEN	2.650	cu	367		367
			(	48.731		93,275	203,200	296,475)
SEPPALA, WALLACE & ELNA	0008-0007-0000	1	4 WALLACE RD	3.600		29,200	54,200	83,400
SEPPALA, WALTER G. & SUSAN M.	0004-0003-02-4	1	HERITAGE DR	2.689		27,500	84,100	111,600
SESIA, MAURICE & TINA	0004-0023-0000	1	269 RTE 119	32.000	cu	1,010		1,010
	0023-0008-0000	1	15 EAST MONOMO	3.180		28,600	64,700	93,300
			(	35.180		29,610	64,700	94,310)
SESIA, PAUL	0003-0064-0000	1	40 EAST MONOMO	27.050	cu	11,467		11,467
SESIA, MAURICE	0022-0014-0000	1	51 EAST MONOMO	1.330		22,200	46,400	68,600
	0022-0016-0000	1	35 EAST MONOMO	7.750	cu	33,341		33,341
	0022-0022-11-1	1	72 SWAN POINT	2.210		31,100		31,100
			(	38.340		98,108	46,400	144,508)
SESIA, PHYLLIS I.	0022-0015-0000	2	45 EAST MONOMO	2.040		40,300	82,400	122,700
SETZCO, BERNICE J.	0014-0006-0000	1	10 PARADIS ISL	1.800		166,600	34,500	201,100
	0014-0057-0000	1	77 LACHANCE CI	0.460		69,500		69,500
			(	2.260		236,100	34,500	270,600)
SHANNON, MARTHA & BETH ELLEN D	0007-0056-0000	1	49 OLD NEW IPS	21.000		44,800	71,000	115,800
SHATTUCK, SUSAN M.	0007-0049-0002	1	88 OLD NEW IPS	1.330		22,200	24,600	46,800
SHAW, CHARLES N. ESTATE & LAIN	0013-0022-0000	1	33 DOLLY LANE	0.650		104,000	49,600	153,600
SHAW, FREDERICK R. & RANA J.	0016-0006-0002	1	57 HUBBARD HIL	2.260		27,200	63,000	90,200
SHAW, MONTGOMERY T. & STEPHANI	0035-0011-0001	1	12 KIMBALL RD	1.500		93,600	65,100	158,700
SHEA, MICHAEL S. & MARILYNN A.	0032-0007-0000	1	51 WEST MAIN S	0.200		12,800	51,000	63,800
SHEEHAN, MICHAEL R.	0007-0026-0014	1	73 BIRCH DR	1.950		71,300	114,800	186,100
SHEKERCHI, JACOB D. SHEKERCHI,	0006-0035-01-1	1	120 BANCROFT R	2.000		24,100	60,300	84,400

OWNER	PARCEL ID		LOCATION	ACRES		LAND	IMPROVEMENTS	TOTAL
& SUSAN	0008-0035-01-2	1	112 BANCROFT R	12.000		34,000	48,800	82,800
				(14.000		58,100	109,100	167,200)
SHELL, RICHARD S. & TERESA M.	0007-0026-0020	1	51 BIRCH DR	1.050		22,400	80,100	102,500
SHELTER SOLUTIONS, INC	0047-0054-0000	1	32 LOOP RD	0.170		24,900	54,600	79,500
SHELTON, RICHARD C.	0010-0021-0006	1	PINE EDEN	0.000			16,300	16,300
SHEPHERD, JANET F. TRUST	0021-0005-0000	2	55 CONIFER RD	0.430		80,600	74,300	154,900
SHEPHERD, WILLIAM G.	0008-0020-01-1	1	12 CROSS ST	2.606		25,000	115,000	140,000
SHERWIN, JANET C. RUTHERFORD,	0003-0015-0003	1	150 WELLINGTON	0.100		4,000		4,000
SHERWIN, JOHN JEFFRE	0019-0001-0000	1	39 COLBURN LAN	0.340		71,400	22,400	93,800
COTE, DIANE R.	0019-0003-0000	1	35 COLBURN LAN	0.340		71,400	21,400	92,800
				(0.780		146,800	43,800	190,600)
SHERWIN, JANET C. & SHERWIN JO	0003-0013-0000	1	141 WELLINGTON	66.600	cu	149,686		149,686
SHERWIN, JOHN P SHERWIN, JANET	0019-0002-0000	1	37 COLBURN LAN	0.340		71,400	32,300	103,700
SHETRAWSKI, JAMES & NANCY J.	0022-0008-0000	1	11 ROCKY RD	0.280		65,200	33,000	98,200
SHOEMAKER, MARK A. & CATHERINE	0020-0006-0000	1	95 EAST MONOMO	2.400		134,800	71,900	206,700
SHOLL, JEANNE; BARBARA; ANDREW	0018-0012-0000	1	6 LAPHAM LANE	0.650		89,100	15,100	104,200
SHOLL, M. JEANNE	0015-0035-0000	1	195 EAST MONOM	0.160		27,200		27,200
SHOLL, NANCY I.	0017-0015-0000	1	9 LACHANCE CIR	0.580		92,400	61,000	153,400
SHORTSLEEVES, JAMES & ELEANOR	0002-0059-T062	1	18 COUNTRY RD	0.000			14,700	14,700
SIEGEL, BONNIE R.	0006-0012-0000	1	12 TARBOX RD	2.000		24,100	58,300	82,400
SIEKIERSKI JR, RAYMOND C. & KA	0006-0057-0001	1	69 TODD HILL R	0.660		18,300	82,400	100,700
& KATHLEEN M. & SHAR	0006-0057-0002	1	72 MIDDLE WINC	1.980		26,400		26,400
				(2.640		44,700	82,400	127,100)
SILVA SR., PAUL A.	0007-0026-0038	1	44 BIRCH DR	1.040		22,300	61,900	84,200
SILVA, CAROL A. & DOYLE, MARJO	0048-0064-0000	1	29 THAYER RD -	0.300		31,100	12,100	43,200
SIMONEAU, RICHARD E. & O'BRIEN	0008-0016-0005	1	6 CANDLELIGHT	11.500		35,000	99,300	134,300
SINCLAIR, IAN R. & ELLEN M.	0008-0016-0000	1	21 CANDLELIGHT	12.000		36,700	80,000	116,700
SINES, RONALD A. MELINDA K.	0004-0039-0001	1	136 RTE 119	11.708		45,600	77,800	123,400
SINGER, IRVING & JOSEPHINE F.	0037-0004-0000	1	36 MOUNTAIN RD	2.500		133,500	23,300	156,800
SINGER, JOEL & LINDA N. TTE L	0013-0029-0000	1	36 MONOMONAC T	0.290		33,100		33,100
	0014-0001-0000	1	TICO ISLAND	2.500		85,600	90,000	175,600
				(2.790		118,700	90,000	208,700)
SIROIS, LISA A.	0025-0008-0001	1	290 RTE 119	2.800		40,100	91,500	131,600

OWNER	PARCEL ID		LOCATION	ACRES		LAND	IMPROVEMENTS	TOTAL
SIRVINT, RICHARD B. GORDENSTEI	0037-0022-0002	1	443 RTE 202	0.900		73,200	54,600	127,800
SISTERS OF THE PRESENTATION B.	0020-0002-0000	3	107 EAST MONOM	5.800		213,200	149,400	362,600
SKAIFE, TINA M. & PHILIP J.	0008-0025-0001	1	27 BANCROFT RD	2.950		25,500	93,700	119,200
SKILLMAN, EDWIN L. & ELAINE C.	0031-0016-0000	1	15 PAYSON HILL	1.100		29,600	56,100	85,700
SKOG, WILLIAM & MARY	0011-0031-0000	1	301 CATHEDRAL	0.410		600		600
SLIVIAK, SANDRA L.	0047-0066-0000	1	4 SQUANTUM RD	0.620		43,700	44,900	88,600
SMITH III, ANGUS J. & JOYCE L.	0037-0012-0000	1	425 RTE 202	2.290		29,900	70,100	100,000
SMITH, BRIAN D. & DIANE R.	0007-0026-0058	1	25 BIRCH DR	4.600		33,400	85,900	119,300
SMITH, CHARLES S. & PATRICIA	0033-0002-0000	1	52 WEST MAIN S	0.180		12,400	60,800	73,200
SMITH, DANIEL O. & MARLENE	0002-0059-T100	1	14 MAPLE DR -	0.000			21,600	21,600
SMITH, DANIEL P.	0003-0012-0000	1	82 MAIN ST	0.760		17,600	49,600	67,200
SMITH, DAVID B. & CHRISTINE	0001-0007-0001	1	173 ROBBINS RD	4.230		30,100	82,500	112,600
SMITH, DAVID W. LEBLANC, ANNE	0017-0012-0000	1	3 LACHANCE CIR	0.310		67,200		67,200
SMITH, DAVID, ROBERT& MARCHESE	0019-0037-0000	1	41 CONIFER RD	0.460		109,400	53,500	162,900
SMITH, GAIL R. FOWLER, JEAN M.	0042-0003-0000	1	123 WOODBOUND	2.000		32,200	88,000	120,200
SMITH, JEAN C.	0016-0006-0003	1	HUBBARD HILL R	3.150		15,600		15,600
SMITH, JOSEPHINE M.	0046-0015-0000	1	3 LAUREL RD	0.220		8,100	31,400	39,500
SMITH, KENNETH M. MAYO, ELLEN	0007-0069-0000	1	449 RTE 119	3.000		22,500	83,500	106,000
SMITH, LEE N. & SANDRA L.	0002-0071-0000	1	356 MIDDLE WIN	22.000	cu	30,904	67,800	98,704
SMITH, MARK D. & JEAN C.	0003-0002-0000	1	19 MAIN ST	0.690		16,900	70,000	86,900
SMITH, MATTHEW R. & KATHLEEN A	0026-0012-0000	1	30 EAST MAIN S	0.600		17,600	56,100	73,700
SMITH, PETER J. & ELAINE M.	0044-0005-0000	1	21 LAKE RD	0.390		53,000	34,400	87,400
SMITH, PHYLLIS L. REVOC.TRUST	0002-0059-T037	1	11 PARK DR - 3	0.000			22,100	22,100
SMITH, RICHARD E. & ANNETTE J.	0009-0007-0003	1	938 RTE 119	18.650	cu	2,580		2,580
	0032-0008-0000	1	55 WEST MAIN S	5.000		41,000	68,300	109,300
			(	23.650		43,580	68,300	111,880)
SMITH, ROBERT F. & PAULA	0002-0041-03-4	1	92 RAND RD	3.910		29,700	88,300	118,000
SMITH, WARREN V. & CHRISTINE M	0006-0092-001C	1	17 LORD BROOK	2.200		29,800	67,200	97,000
SNOW, VICTORIA M.	0028-0002-0000	2	14 TODD HILL R	4.400		52,900	90,000	142,900
SOCIETY FOR THE PROTECTION OF	0006-0034-0002	1	19 MIDDLE WINC	2.000	cu	221		221

OWNER	PARCEL ID		LOCATION	ACRES		LAND	IMPROVEMENTS	TOTAL
	0006-0034-0003	1	667 RTE 119	121.200	cu	8,940		8,940
	0011-0021-0000	1	60 SHERWIN HIL	74.000	cu	5,253		5,253
	0011-0024-0000	1	90 SHERWIN HIL	18.000	cu	2,490		2,490
	0011-0025-0000	1	112 SHERWIN HI	14.000	cu	2,742		2,742
	0011-0026-0000	1	120 SHERWIN HI	39.000	cu	4,315		4,315
	0012-0008-0000	1	ON NEW IPSWICH	160.000	cu	2,184		2,184
			(	428.200		26,145	0	26,145)
SOLER, ARTHUR J.	0045-0111-0000	1	5 FLORENCE RD	0.220		8,100	43,500	51,600
SOLOMITA, GLORIA F.	0040-0021-0000	1	483 RTE 202	1.250		71,600	33,500	105,100
SOMERO, BARBARA	0019-0020-0000	1	11 COOT BAY DR	0.500		87,800	86,900	174,700
SOMERO, MATTHEW J. & KATE A.	0009-0009-0002	1	KIMBALL ROAD	30.610	cu	4,234		4,234
	0039-0008-0000	1	73 KIMBALL RD	0.190	cu	26		26
			(	30.800		4,260	0	4,260)
SOMERO, ROSS & RAELENE	0008-0005-0001	1	BANCROFT ROAD	5.100		27,400	88,700	116,100
SOPER, JOHN K. & KARIN N.	0016-0006-0000	1	75 HUBBARD HIL	1.483		23,300	62,800	86,100
SPAFFORD, EARLE D. & JANET L.	0007-0026-0023	1	10 JAY DR	1.050		22,400	63,400	85,800
SPAULDING, GAIL	0002-0059-T009	1	9 SUNSET RD -	0.000			25,000	25,000
SPECKMAN, KEVIN J. & KERRY A.	0006-0021-0002	1	785 RTE 119	3.070		28,400	73,200	101,600
SPECKMAN, MABEL	0002-0051-0004	1	196 MIDDLE WIN	110.500	cu	48,772	60,800	109,572
SPEROS, SANDRA HALL & ARTHUR C	0021-0008-0000	2	14 BLUEBERRY L	0.300		67,300	225,700	293,000
SPINGOLA, KAREN	0040-0001-0000	1	19 CLEAVES RD	0.350		30,600	64,700	95,300
SQUIRE, PATRICIA C.	0017-0013-0000	1	5 LACHANCE CIR	0.420		79,600	46,600	126,200
ST. GERMAIN, JUDITH V.	0048-0075-0000	1	37 THAYER RD -	0.780		68,100	31,600	99,700
ST.GEORGE, RAYMOND & JEANETTE	0019-0032-0000	1	22 CLIFFWELL D	2.250		118,700	28,700	147,400
STACY III, WILLIAM M. & MARY J	0022-0022-0003	1	48 SWAN POINT	0.800		22,500	65,300	87,800
STATE OF NH, DOT	0002-0018-0000	1	BOSTON & MAINE	5.000		5,300		5,300
	0099-0003-0000	1	RAILROAD TRACK	71.000		236,400		236,400
			(	76.000		241,700	0	241,700)
STEELE, TIMOTHY W.	0007-0026-0027	1	9 JAY DR	1.090		56,700	128,900	185,600
STEERE, GLEN E. & DOREEN M.	0006-0039-0000	1	39 MIDDLE WINC	3.310		31,500	46,500	78,000
STENERSEN, LARS E. & LYAN F.	0008-0010-0001	1	90 PERRY RD	0.730		17,300	73,400	90,700
STENERSEN, LYLE M. & SUSAN C.	0029-0005-0000	1	38 SCHOOL ST	3.340		41,200	60,200	101,400
STENERSEN, NOLAN	0004-0032-0001	1	22 BEAVER DAM	4.100		27,300		27,300
STENERSEN, PHILIP R. STENERSEN	0002-0041-005A	1	79 RAND ROAD	20.000	cu	71,598	146,200	217,798

OWNER	PARCEL ID		LOCATION	ACRES	LAND	IMPROVEMENTS	TOTAL
STEVENS, EDWARD G. & MARJORIE	0033-0019-0000	3	29 WEST MAIN S	0.000		172,400	172,400
	0033-0019-0001	1	29 WEST MAIN S	8.690	48,400	109,000	157,400
	0033-0019-0002	1	29 WEST MAIN S	0.130	34,600	44,000	78,600
	0033-0019-0003	1	29 WEST MAIN S	0.180	18,600	101,500	120,100
			(	9.000	101,600	426,900	528,500)
STEVENS, GARY E. & LORI A.	0007-0026-0029	1	1 JAY DR	1.090	22,700	60,700	83,400
STEVENS, SCOTT D. & DEBORAH L.	0004-0022-0008	1	23 SKYVIEW DR	3.780	32,200	80,700	112,900
STEWART, FRANK A. & PATRICIA L	0007-0072-0000	1	9 OLD NEW IPSW	2.000	24,100		24,100
	0007-0075-0000	1	12 OLD NEW IPS	1.750	25,100	108,100	133,200
			(	3.750	49,200	108,100	157,300)
STEWART, KENNETH R. & LINDA	0003-0053-0001	1	6 WELLINGTON R	6.100	31,100	70,700	101,800
STEWART, LEONARD H. III	0007-0030-0000	1	2 PINE TERRACE	0.510	2,100	200	2,300
& MARCIA A.	0007-0031-0000	1	6 PINE TERRACE	0.460	14,300	62,200	76,500
			(	0.970	16,400	62,400	78,800)
STEWART, MICHAEL G. & LYNN M.	0010-0047-0007	1	13 FOX RUN LAN	1.620	26,600	115,500	142,100
STEWART, PAUL L. & DOROTHY A.	0010-0027-0009	1	16 OLD JAFFREY	3.700	29,400	84,500	113,900
STINSON, ELIZABETH K.	0045-0112-0000	1	10 SPRUCE RD	0.220	8,100	32,800	40,900
STODDARD, DORIS G.	0048-0061-0000	1	10 PULASKI DR	0.150	24,000	30,600	54,600
STOKINGER, JEAN E.	0046-0023-0000	1	11 SPRING RD	0.450	5,700		5,700
	0046-0030-0000	1	12 SPRING RD	0.450	5,700		5,700
	0046-0033-0000	1	24 SPRING RD	0.350	5,000		5,000
	0046-0034-0000	1	20 SPRING RD	0.330	4,800		4,800
	0049-0003-0000	1	31 SPRING RD	0.150	16,000	1,500	17,500
	0049-0004-0000	1	33 SPRING RD	0.200	17,600	1,500	19,100
	0049-0005-0000	1	35 SPRING RD	0.360	46,400	93,300	139,700
	0049-0006-0000	1	32 SPRING RD	0.410	5,400	1,500	6,900
	0049-0007-0000	1	28 SPRING RD	0.390	5,200	1,500	6,700
			(	3.110	111,800	99,300	211,100)
STONE, BRUCE W. & DEBORAH A.	0041-0007-0000	1	15 PINE EDEN	0.460	45,000	26,100	71,100
STONE,WARREN TRUSTEE OF TRUST	0003-0092-0009	1	183 MAIN ST	6.100	32,600	64,700	97,300
STOVER, ELMER K. & JOAN E.	0020-0004-0000	1	99 EAST MONOMO	1.400	120,100	24,600	144,700
STRAW, GENE A.	0002-0059-T007	1	14 SUNSET RD -	0.000		18,200	18,200
STRATTON, DOUGLASS E. & MARY A	0045-0095-0000	1	WOODMERE	0.220	4,000		4,000
	0045-0097-0000	1	13 SPRUCE RD	0.450	11,300	110,200	121,500
			(	0.670	15,300	110,200	125,500)
STRATTON, MARY LOU	0047-0029-0000	1	7 CHESHIRE RD	0.230	27,700	24,100	51,800
SULLIVAN, ANN W. TRUSTEE	0018-0016-0000	1	121 EAST MONOM	0.480	95,200	61,800	157,000
SULLIVAN, DAVID T. & KATHLEEN	0023-0001-0004	1	17 WELLINGTON	0.730	17,300	64,900	82,200

OWNER	PARCEL ID		LOCATION	ACRES		LAND	IMPROVEMENTS	TOTAL
	0023-0001-0005	1	11 WELLINGTON	0.750		15,800		15,800
			(	1.480		33,100	64,900	98,000)
SULLIVAN, LAURA C.	0007-0087-0000	1	50 PERRY RD	60.000	cu	35,438	25,400	60,838
SULLIVAN, PAUL E. & JUDITH A.	0026-0001-0000	1	43 EAST MAIN S	1.500		27,500	47,100	74,600
	0026-0002-0000	1	37 EAST MAIN S	0.500		14,600	4,100	18,700
			(	2.000		42,100	51,200	93,300)
SUMNER JR., HOWARD R. & PAULA	0007-0019-0001	1	17 OLD CATHEDR	4.000		29,800	77,000	106,800
SUMNER, BRIAN & PAMELA	0008-0009-0006	1	97 PERRY RD	14.000		35,800	66,000	101,800
SUNDSTROM JR., ROBERT F.	0012-0003-0000	1	386 OLD NEW IP	72.000	cu	7,030		7,030
SUNRISE LANDSCAPING	0007-0016-01-2	1	534 RTE 119	16.500		121,700	28,100	149,800
SUNSHINE PROPERTIES LLC	0006-049A-04-1	1	LISA DR	2.830		50,800		50,800
	0006-049A-04-5	1	LISA DR	4.360		49,100		49,100
	0045-0026-0000	1	3 LAKE RD	0.460		57,900	30,000	87,900
			(	7.650		157,800	30,000	187,800)
SWAIN, JONATHAN W. & RUTH A.	0004-0022-0001	1	1 FOSTER TERRA	1.780		22,800	70,600	93,400
SWEENEY, DIANE E.	0007-0034-0000	1	12 PINE TERRAC	27.200	cu	21,076	54,500	75,576
SWEENEY, JAMES P. & DEBORAH M.	0020-0010-0000	1	87 EAST MONOMO	0.860		101,000	25,500	126,500
SWEENEY, KEITH E. & PAMELA M.	0001-0008-0001	1	167 ROBBINS RD	11.700		33,700	102,600	136,300
SWEENEY, MICHAEL L. & RACHEL A	0026-0013-0000	1	34 EAST MAIN S	1.250		25,400	39,900	65,300
SWENSON, DAVID K. & CONSTANCE	0010-0019-0000	1	100 MOUNTAIN R	9.500	cu	40,448	54,800	95,248
SWIFT, HARRY	0002-0008-0001	1	124 ROBBINS RD	11.500	cu	24,147	117,100	141,247
SWITTER, STELLA S. & DONALD J.	0010-0026-0000	1	RTE 202	4.000		5,700		5,700
SYLVESTER, ALBERT W. & EILEEN	0007-0026-0012	1	78 BIRCH DR	1.020		22,100	77,400	99,500
SYMONDS, PHYLLIS P.	0010-0047-0011	1	25 FOX RUN LAN	2.010		26,500		26,500
SZALANSKI, MICHELLE R. & JAMES	0003-0026-0000	1	144 MAIN ST	8.120		33,200	21,800	55,000
TALLMAND, GENE E. & DONNA R.	0006-0038-0000	1	15 MIDDLE WINC	0.750		19,300	53,400	72,700
TANKARD, CONSTANCE M.	0007-0018-0000	1	4 BIRCH DR	2.000		29,500	61,500	91,000
TANNER, MARK & LINDA S.	0007-0003-0000	1	52 GODDARD RD	3.160		31,200	54,700	85,900
TAPPLY, DOUGLAS S. & JODI	0022-0007-0000	1	7 ROCKY RD	0.470		83,400	51,200	134,600
TATRO JR, ARTHUR L. & BETRICE	0002-0059-T106	1	46 PARK DR - 3	0.000			24,500	24,500
TATRO, DENNIS J. & JENNIFER R.	0002-0059-T005	1	10 SUNSET RD -	0.000			19,800	19,800
TAYLOR, BERYL C. & ROBERT J.	0037-0022-0001	1	439 RTE 202	0.970		75,800	88,000	163,800

OWNER	PARCEL ID	LOCATION	ACRES	LAND	IMPROVEMENTS	TOTAL
TAYLOR, DARLENE J. TARRANT, SC	0010-0027-02-3 1	21 HIGHLAND DR	1.019	22,100	76,700	98,800
TAYLOR, DONALD A. & YVETTE D.	0007-0086-0002 1	43 PERRY RD	5.690	30,700	124,600	155,300
TAYLOR, GLENN N. & DONA TAYLOR	0014-0044-0000 1	49 LACHANCE CI	0.500	84,400	39,000	123,400
TAYLOR, JANICE M.	0007-0086-0000 1	15 PERRY RD	5.060	29,100	49,000	78,100
TAYLOR, JEFFREY C.	0006-049A-0001 1	75 HUNT HILL R	2.100	25,700	55,700	81,400
TAYLOR, MICHAEL A.	0040-0012-0000 1	32 PINE EDEN	1.820	38,000		38,000
TAYLOR, STANLEY R.	0033-0020-0000 1	39 WEST MAIN S	0.520	18,300	64,400	82,700
TAYLOR, TY ROBERT	0033-0009-0000 1	6 WOODBOUND RD	1.750	32,800	44,000	76,800
TEIXEIRA, MANUEL F. & KATHLEEN	0008-0016-0004 1	11 CANDLELIGHT	11.600	36,500	61,500	98,000
TEIXEIRA, PAUL A. & DEBRA A.	0007-0026-0045 1	13 FOLIAGE WAY	2.400	30,100	63,900	94,000
TEMPESTA, SUSAN	0011-0040-0000 1	195 OLD NEW IP	118.770 cu	81,323	76,000	157,323
TENNEY, DANNY C. & JAIME M.	0045-0093-0000 1	WOODMERE	0.060	2,000		2,000
	0046-0043-0000 1	196 WOODBOUND	1.000	20,000	39,600	59,600
		(	1.060	22,000	39,600	61,600)
TENNEY, PATRICIA C.	0001-0003-0002 1	DAMON MILL RD	5.800	29,800	95,700	125,500
TENNEY, RODNEY N. & LEHTONEN L	0002-0007-0001 1	146 ROBBINS RD	9.000	34,200	67,100	101,300
	0002-0007-0002 1	ROBBINS RD	30.000 cu	2,129		2,129
		(	39.000	36,329	67,100	103,429)
TERRY, MARY H.	0026-0011-0000 1	28 EAST MAIN S	2.000	31,500	40,000	71,500
TETREAULT, DAVID R. & AUDREY B	0002-0014-0001 1	141 RAND RD	42.080 cu	23,066	19,500	42,566
THAYER, JOHN W. & ROIN A.	0023-0001-0006 1	5 WELLINGTON R	2.300	27,300	48,400	75,700
THE HIGHLAND DRIVE OWNERS ASSO	0010-0027-2-13 1	HIGHLAND DR	12.300	34,300	3,300	37,600
THENDRA, INC. WAGNER WOODLANDS	0009-0013-0001 1	MOUNTAIN RD	714.000 cu	59,029		59,029
THEODORE, ALEXANDER D. & DEBOR	0002-0047-0003 1	24 RAND RD	2.196	24,300	83,100	107,400
THERRIAULT, PAUL E. & GAIL A.	0030-0017-0000 1	32 LAKEVIEW DR	0.370	28,600	36,500	65,100
THERRIEN, CHRISTOPHER T. LAJOI	0006-0002-0003 1	94 THOMAS RD	3.150	28,500	60,600	89,100
THIBAULT, OLIVE	0043-0001-0016 1	3 BLAKEVILLE R	0.920	34,000	67,100	101,100
THOMAS, LEO G. & CECILE B.	0033-0008-0000 1	10 WOODBOUND R	0.900	24,400	58,000	82,400
THOMAS, MARIAN I.	0003-0020-01-1 1	115 MAIN ST	5.291	30,400	83,600	114,000
	0003-0020-01-2 1	121 MAIN ST	2.052	24,200		24,200
		(	7.343	54,600	83,600	138,200)
THOMAS, MARTHA W.	0027-0008-0000 1	259A MAIN ST	0.800	27,600	51,700	79,300

OWNER	PARCEL ID	LOCATION	ACRES	LAND	IMPROVEMENTS	TOTAL
THOMAS, WILLIAM W. & ANNE A.	0027-0011-02-1 1	7 TODD HILL RD	2.350	27,000	105,900	132,900
THOMPKINS, E. JOHN & LAURIE A.	0015-0007-0003 1	29 FOURTH ST	1.070	36,900		36,900
THOMPSON FAMILY IRREV. TRUST R	0002-0059-T095 1	24 MAPLE DR -	0.000		21,100	21,100
THOMPSON, MAUREEN & AARON L.	0003-0092-0008 1	187 MAIN ST	5.100	34,200	64,500	98,700
THOMSON, PETER W. & MARY B.	0022-0006-0000 1	5 ROCKY RD	0.360	73,400	6,100	79,500
THURLOW, CAROLE	0047-0005-0000 1	38 MARCEAU RD	1.380	91,500		91,500
TIBBETTS, DONALD C. & LORRAINE	0015-0008-0000 1	44 FOURTH ST	0.050	11,100		11,100
TIERNEY JR., GERALD F. & JOYCE	0039-0010-0000 1	104 KIMBALL RD	0.270	54,900	32,900	87,800
TITUS-TRUSTEE OF, DORIS E THE	0048-0085-0000 1	57 THAYER RD -	0.500	60,800	42,000	102,800
TODD, DALTON L. & MARY E.	0002-0059-T097 1	20 MAPLE DR -	0.000		27,700	27,700
TOOMEY, MARK	0012-0003-0002 1	352 OLD NEW IP	8.600	28,600	68,600	97,200
TOWER, CANDICE	0007-0004-0005 1	GODDARD RD	89.000 cu	40,250	4,900	45,150
	0014-0007-0000 1	12 PARADISE IS	0.280	19,600		19,600
		(	89.280	59,850	4,900	64,750)
TOWER, CANDICE A.	0037-0011-0000 1	2 MOUNTAIN RD	0.920	23,200	114,700	137,900
TOWER, DAVID M.	0019-0038-0000 1	25 CLIFFWELL D	1.500	21,100	90,900	112,000
TOWER, LINDA B.	0019-0011-0000 1	16 COOT BAY -	0.250	66,900	63,900	130,800
TOWLE, PHILIP & VIRGINIA	0002-0050-0000 1	BRIGHAM RD	5.750	29,700	64,300	94,000
TRADER JR., ROBERT G. & MELIND	0006-0088-0002 1	55 TODD HILL R	5.000	25,100	87,200	112,300
TRAHAN, GEORGE A. & AMY T. PFE	0043-0001-0023 1	20 BLAKEVILLE	1.440	55,600		55,600
TRAVIS, CHARLOTTE E. WAYNE R.	0005-0019-0000 1	7 ABEL RD	0.280	11,200	30,800	42,000
TREMBLAY, PETER A. TREMBLAY, L	0045-0009-0000 1	56 LOOP RD	0.330	24,400	57,000	81,400
TROIANO, KATHERINE L.	0047-0025-0000 1	2 MARCEAU RD	0.690	39,500	83,600	123,100
TRUEHART, DARLENE R. & MARY-HE	0002-0055-0000 1	222 MIDDLE WIN	2.500	24,900		24,900
TRUMPOLT, STEPHEN & PAULA	0007-0026-0054 1	7 EMERSON LANE	1.490	23,100	61,400	84,500
TUCKER, NORMAN D. III & KAREN	0015-0027-0000 1	15 FOURTH ST	0.500	84,400	24,400	108,800
TUFTS, THOMAS A. & SANDRA A.	0006-0042-0004 1	MIDDLE WINCHEN	2.130	29,700	88,600	118,300
TYLER, MRS. GEORGE M/N GEN. TY	0045-0051-0000 1	34 CHESTNUT RD	0.220	18,200		18,200
	0045-0052-0000 1	29 CHESTNUT RD	0.450	11,300	44,000	55,300
		(	0.670	29,500	44,000	73,500)
TYSKEWICZ, HELEN	0003-0024-0002 1	153 MAIN ST	2.400	27,400	54,500	81,900

OWNER	PARCEL ID		LOCATION	ACRES		LAND	IMPROVEMENTS	TOTAL
	0003-0024-0003	1	147 MAIN ST	3.100		25,800		25,800
			(	5.500		53,200	54,500	107,700)
U.S. CELLULAR	0006-0069-001A	1	325 MAIN STREE	0.000			41,100	41,100
U.S. DEPARTMENT OF JUSTICE U.S	0003-0001-0000	2	7 RTE 202	3.000		59,900	46,400	106,300
	0021-0017-0000	2	59 WELLINTON R	8.500		193,900	109,800	303,700
			(	11.500		253,800	156,200	410,000)
UGSTAD, ROBERT & SUSAN	0027-0011-0001	1	29 TODD HILL R	5.020		29,700	112,600	142,300
UMLAUF, DONALD F. & JANET L.	0050-0039-0000	1	67 MEADOW VIEW	1.400		27,300	152,400	179,700
UNITED METHODIST CHURCH	0037-0016-0000	1	3 MOUNTAIN RD	0.500		19,800	116,400	136,200
UPSALL, RICHARD C. & VALORIE D	0004-0031-0001	1	10 TAMARACK WA	5.000		25,900	79,700	105,600
VAGALEBRE, GEORGE C. & MARILYN	0031-0010-0000	1	15 BUTTERFIELD	4.500		30,600	89,600	120,200
VAHAKANGAS, ANNA K. ALTONEN, P	0029-0007-0002	1	523 RTE 119	2.138		29,700	70,300	100,000
VAHAKANGAS, HANNU K. & KIMBERL	0010-0027-0015	1	72 OLD JAFFREY	2.390		24,700	70,800	95,500
VAILLANCOURT, DANIEL R.	0002-0059-T067	1	8 COUNTRY RD -	0.000			15,100	15,100
VALADE JR., ALBERT E. VALADE,	0041-0001-0000	1	27 PINE EDEN	0.360		39,500	31,500	71,000
	0041-0016-0000	1	24 PINE EDEN	1.000		47,700		47,700
			(	1.360		87,200	31,500	118,700)
VALIMAKI, RONALD E. & RUTH C.	0007-0089-000A	1	69 PERRY RD	17.360	cu	31,585	94,300	125,885
VAN DAAL, H. JAN PETER & C. VA	0045-0014-0000	1	22 PULASKI DR	0.250		43,000	108,400	151,400
VAN DYKE, JOHN D. & BARBARA	0002-0041-03-3	1	98 RAND RD	4.780		31,000	53,100	84,100
VAN DYKE, ROBERT B & KATHLEEN	0003-0037-000G	1	GODDARD ROAD	7.000		54,500		54,500
VAN DYKE, ROBERT B.	0002-0067-0000	1	338 MIDDLE WIN	1.300		22,000	12,800	34,800
	0003-0031-0001	1	108 WELLINGTON	1.800		25,400	150,300	175,700
& KATHLEEN	0003-0037-0001	1	GODDARD RD	65.476	cu	46,576	171,600	218,176
	0003-0038-0000	1	129 GODDARD RD	4.400	cu	609		609
	0003-0038-000A	1	132 GODDARD RD	1.100	cu	152		152
	0003-0040-0001	1	GODDARD RD	1.000		1,500		1,500
	0003-0041-0000	1	GODDARD RD	17.150	cu	2,123		2,123
& KATHLEEN	0003-0043-0000	1	96 GODDARD RD	70.000	cu	22,809	2,300	25,109
	0003-0044-0000	1	145 GODDARD RD	38.400	cu	3,022		3,022
	0003-0044-000G	1	145 GODDARD RO	1.000		17,000		17,000
	0003-0045-0000	1	162 GODDARD RD	2.000	cu	221		221
	0005-0010-0000	1	ABEL RD	80.800	cu	7,353		7,353
	0005-0011-0000	1	97 ABEL RD	50.200	cu	5,710		5,710
	0010-0028-0000	1	571 RTE 202	23.000		182,300	155,600	337,900
	0010-0028-0001	1	OFF ROUTE 202	22.000		9,500		9,500
	0027-0004-0000	1	249 MAIN ST	24.500	cu	46,148	157,400	203,548
	0027-0006-0000	1	253 MAIN ST	0.400		17,900	91,800	109,700
	0050-0004-0000	1	15 MEADOW VIEW	1.090		19,800		19,800
	0050-0005-0000	1	3 TAGGART CIRC	1.010		3,000		3,000
	0050-0006-0000	1	7 TAGGART CIRC	1.020		3,000		3,000

OWNER	PARCEL ID		LOCATION	ACRES		LAND	IMPROVEMENTS	TOTAL
	0050-0007-0000	1	9 TAGGART CIRC	1.010		3,000		3,000
	0050-0008-0000	1	13 TAGGART CIR	1.060		3,100		3,100
	0050-0009-0000	1	17 TAGGART CIR	1.140		3,100		3,100
	0050-0010-0000	1	19 TAGGART CIR	1.060		3,100		3,100
	0050-0011-0000	1	25 TAGGART CIR	1.800		3,800		3,800
	0050-0012-0000	1	27 TAGGART CIR	1.530		3,500		3,500
	0050-0013-0000	1	29 TAGGART CIR	1.040		3,000		3,000
	0050-0014-0000	1	31 TAGGART CIR	1.140		3,100		3,100
	0050-0015-0000	1	33 TAGGART CIR	1.130		3,100		3,100
	0050-0016-0000	1	35 TAGGART CIR	1.020		6,000		6,000
	0050-0017-0000	1	35 MEADOW VIEW	1.110		19,900		19,900
	0050-0018-0000	1	36 TAGGART CIR	1.120		6,200		6,200
	0050-0019-0000	1	30 TAGGART CIR	1.030		3,000		3,000
	0050-0020-0000	1	26 TAGGART CIR	1.010		3,000		3,000
	0050-0021-0000	1	22 TAGGART CIR	1.120		3,100		3,100
	0050-0023-0000	1	2 MONADNOCK VI	1.450		5,800		5,800
	0050-0024-0000	1	10 MONADNOCK V	0.990		5,000		5,000
	0050-0025-0000	1	12 MONADNOCK V	1.330		5,600		5,600
	0050-0026-0000	1	14 MONADNOCK V	1.450		5,800		5,800
	0050-0027-0000	1	18 MONADNOCK V	1.320		5,500		5,500
	0050-0028-0000	1	20 MONADNOCK V	1.150		5,300		5,300
	0050-0029-0000	1	22 MONADNOCK V	1.290		5,500		5,500
	0050-0030-0000	1	23 MONADNOCK V	1.170		5,300		5,300
	0050-0031-0000	1	21 MONADNOCK V	1.210		5,400		5,400
	0050-0032-0000	1	19 MONADNOCK V	1.270		5,500		5,500
	0050-0033-0000	1	17 MONADNOCK V	1.110		5,200		5,200
	0050-0034-0000	1	15 MONADNOCK V	1.130		5,200		5,200
	0050-0035-0000	1	11 MONADNOCK V	1.460		5,800		5,800
	0050-0036-0000	1	7 MONADNOCK VI	1.130		5,200		5,200
	0050-0041-0000	1	74 MEADOW VIEW	1.500		22,500		22,500
	0050-0042-0000	1	70 MEADOW VIEW	1.000		19,200		19,200
	0050-0044-0000	1	54 MEADOW VIEW	2.470		26,400		26,400
	0050-0045-0000	1	46 MEADOW VIEW	2.500		26,500		26,500
	0050-0046-0000	1	36 MEADOW VIEW	2.500		26,500		26,500
	0050-0047-0000	1	26 MEADOW VIEW	2.500		26,500		26,500
	0050-0052-0000	1	923 RTE 119	54.200	CU	5,997		5,997
	0050-0053-0000	1	RTE 119	64.700		57,100	17,600	74,700
				(573.736		732,920	759,400	1,552,320)
VAN LANDEGHEM, CATHLEEN A.	0002-0010-0003	1	54 ROBBINS RD	7.000		24,100	55,500	79,600
VANBLARCOM, DAVID J.	0041-0013-0000	1	16 PINE EDEN	1.220		51,300	10,200	61,500
VANDERHORST, JON & SHEILA K.	0006-0046-0000	1	75 MIDDEL WINC	6.000		36,600	74,200	110,800
VANLENNEP, JOEL R. HERSHEY, JA	0043-0001-0018	1	9 BLAKEVILLE R	0.990		49,300	51,700	101,000
VANLIER, DIEDERIK J. & CARMEN	0010-0047-0006	1	7 FOX RUN LANE	1.620		26,600	112,200	138,800
VEATOUR, DAVID E.	0034-0019-0000	1	38 RED GATE LA	0.220		20,500	26,700	47,200
VENNING, ROBERT & KAY	0039-0037-0000	1	29 COLLEGE RD	1.720		86,300	38,300	124,600
VERNAZZARO, FRANK P. & NANCY M	0011-0002-0001	1	220 WOODBOUND	5.800		28,100		28,100
VERRECCHIA, A. STEPHEN & JOHAN	0007-0026-0041	1	14 FOLIAGE WAY	1.150		23,100	61,900	85,000
VINTER, STEPHEN T. & PATRICIA	0022-0004-0000	2	1 ROCKY RD	0.500		84,400	160,900	245,300

OWNER	PARCEL ID	LOCATION	ACRES	LAND	IMPROVEMENTS	TOTAL
VIVIANI, RICHARD P. & SANDRA M	0002-0035-0000 1	287 MIDDLE WIN	8.790	33,900	128,000	161,900
VLAHOS, PAUL G. & SHARRON M.	0012-0001-0002 1	257 OLD NEW IP	3.100	25,800	55,900	81,700
VORCE, JR., ALFRED C.	0048-0060-0000 1	47 THAYER RD -	0.280	45,200	33,000	78,200
VORFELD, JOHN OHARA, PATRICIA	0025-0001-0000 1	17 EAST MAIN S	3.400	37,800	128,400	166,200
VOSKOWSKY, HENRY W. & HENRIETT	0049-0013-0000 1	26 RFN - 426	0.164	24,600	39,400	64,000
VOUZIKAS, ANATASIA E.	0025-0014-0000 1	29 NORTH ST	5.000	41,000	39,800	80,800
WAL-MART REAL ESTATE BUS. TRUS	0006-0098-0000 1	249 RTE 202	17.309	745,200	3,383,600	4,128,800
WALEN, LOIS E.	0039-0001-0000 1	43 KIMBALL RD	1.500	64,400	92,700	157,100
WALKER, ROBERT A. & JUDITH E.	0002-0059-T074 1	27 PARK DR - 3	0.000		13,500	13,500
WALLACE DAVID & JUNE	0039-0037-0003 1	31 COLLEGE RD	1.900	89,100	51,000	140,100
WALLACE, CASSANDRA	0047-0075-0000 1	46 LOOP RD	0.790	16,100	45,000	61,100
WALLING, CHEVES H. & VAN RENES	0001-0011-0013 1	58 SUNRIDGE RD	3.900	31,500	131,100	162,600
WALSH JR., JOHN T. & ELAINE M.	0049-0009-0000 1	23 RFN - 426	0.420	55,100	66,400	121,500
WALSH, ANN MARIE	0049-0008-0000 1	21 RFN - 426	0.380	52,200	34,300	86,500
WALSH, BARBARA C. TTEE BARBARA	0019-0024-0000 1	11 CLIFFWELL D	0.850	16,700	95,600	112,300
	0019-0027-0000 1	CLIFFWELL DR	0.428	80,400	47,800	128,200
		(	1.278	97,100	143,400	240,500)
WALSH, JEAN M.	0040-0005-0000 1	28 CLEAVES RD	0.500	47,300	17,400	64,700
WALSH, JOHN D.	0006-0017-0001 1	725 RTE 119	2.500	141,000	101,000	242,000
	0006-0017-0002 1	713 RTE 119	2.660	59,600	81,700	141,300
	0030-0013-0000 1	31 LAKEVIEW DR	0.570	12,700		12,700
	0040-0006-0000 1	26 CLEAVES RD	1.800	80,100	224,100	304,200
		(	7.530	293,400	406,800	700,200)
WALSH, MARCIA	0047-0024-0000 1	4 MARCEAU RD	0.340	32,900	16,100	49,000
WALSH, SUSAN M. STILLWELL,E.,S	0002-0019-0000 1	40 OLD DANFORT	20.000 cu	2,275		2,275
	0002-0037-0000 1	22 OLD DANFORT	57.000 cu	26,643	29,500	56,143
		(	77.000	28,918	29,500	58,418)
WALZ, VINNETTE & HANS, TTE VIN	0048-0064-0000 1	55 THAYER RD -	1.000	85,500	33,800	119,300
WARD, PETER C. & JAYNE M.	0015-0018-0000 1	24 FOURTH ST	0.310	68,300	94,200	162,500
WARD, ROBERT J. & WENDY L.Q.	0010-0027-02-9 1	24 HIGHLAND DR	0.953	21,500	50,800	72,300
WARNAS, ALBERT A.	0013-0008-0000 1	10 BIRCH POINT	0.210	17,900	400	18,300
	0013-0010-0000 1	11 BIRCH POINT	0.290	40,800	50,200	91,000
	0013-0010-0001 1	13 BIRCH POINT	0.266	19,600		19,600
		(	0.766	78,300	50,600	128,900)
WARNER, MARK L.	0007-0026-0025 1	15 JAY DR	1.070	56,300	80,000	136,300

OWNER	PARCEL ID		LOCATION	ACRES		LAND	IMPROVEMENTS	TOTAL
WARNER, RUSSEL M & ELAINE M.	0010-0047-0009	1	21 FOX RUN LAN	1.000		22,000	86,500	108,500
WARREN JR., WILLIAM S. & ELIZA	0022-0013-0001	1	56 SWAN POINT	0.630		18,300	61,100	79,400
WATSON, PATRICIA A.	0001-0021-0000	1	123 ROBBINS RD	4.100		30,000	74,200	104,200
WATSON, PAUL & RUBY	0002-0059-T026	1	14 PARK DR - 3	0.000			19,400	19,400
WATTS, DAVID H. & KAREN A.	0020-0001-0000	2	111 EAST MONOM	2.100		131,800	94,300	226,100
WATTS, SEAN D. & KIMBERLY A.	0023-0001-0023	1	30 SWAN POINT	1.300		27,600	46,200	73,800
WEBBER, CYNTHILA A. & TERRANCE	0010-0004-0001	1	162 WOODBOUND	2.400		27,400	50,200	77,600
WEBER, CARL	0006-0044-0000	1	71 MIDDLE WINC	2.000		44,200	67,100	111,300
WEBER, LaDONNA T. TRUSTEE U/A	0048-0069-0000	1	65 THAYER RD -	0.610		65,200	56,700	121,900
WEBSTER, JOYCE A.	0007-0065-0000	1	8 CUTTER HILL	7.000		32,100	106,200	138,300
WEEKS JR., CHARLES D. & CARLA	0007-0026-0037	1	52 BIRCH DR	1.110		22,800	72,100	94,900
WEIBUST, NANCY W. SCHMEISSER,	0045-0054-0000	1	17 CHESTNUT RD	0.450		11,300	32,600	43,900
	0045-0055-0000	1	13 CHESTNUT RD	0.450		5,700		5,700
				0.900		17,000	32,600	49,600)
WEIDNER, JAMES	0004-0021-0000	1	237 RTE 119	3.500		26,400	41,000	67,400
WEIDNER, WILLIAM J.	0006-0002-0004	1	98 THOMAS RD	3.050		27,900	51,400	79,300
WEINBERG, ROBERT A.	0003-0020-0000	1	125 MAIN ST	25.800	cu	3,569		3,569
	0003-0020-01-A	1	MAIN ST	19.250	cu	2,663		2,663
	0003-0021-0000	1	53 BRIGHAM RD	48.300	cu	25,903	90,600	116,503
	0003-0023-0000	1	60 BRIGHAM RD	29.800	cu	2,501		2,501
	0003-0024-04-2	1	135 MAIN ST	7.270	cu	827		827
				130.420		35,463	90,600	126,063)
WEIR, JOHN F. & MARY P.	0007-0086-0006	1	21 PERRY RD	5.060		31,400	65,700	97,100
WELCH, BEVERLY A. & ROSE E. SM	0002-0062-0001	1	312 MIDDLE WIN	1.750		25,100	52,000	77,100
WELCH, FREDERICK E & BERNARD J	0045-0017-0000	1	27 PULASKI DR	0.500		60,800	28,800	89,600
WELLS, PETER & BARBARA	0020-0021-0000	1	4 SANDBACK CIR	4.800		175,700	72,200	247,900
WENZLER JR., FRANCIS J.	0003-0013-0008	1	175 WELLINGTON	2.150		27,000	60,000	87,000
WERNECKE, ROBERT B.	0015-0002-0000	1	1 FOURTH ST	0.760		47,500	5,300	52,800
	0015-0034-0000	1	2 FOURTH ST	0.310		68,300	50,300	118,600
				1.070		115,800	55,600	171,400)
WESSELS, TIMOTHY R. LEVIN, SUS	0001-0011-0009	1	90 SUNRIDGE RD	2.975		31,000	97,700	128,700
WEST RINDGE BASKETS	0033-0022-0000	1	45 WEST MAIN S	0.190		12,600	33,000	45,600
	0033-0023-0000	1	47 WEST MAIN S	0.750		27,500	65,600	93,100
				0.940		40,100	98,600	138,700)
WEST WOODMERE ASSOCIATION INC.	0045-0061-0000	1	1 HEMLOCK RD	0.090		26,000		26,000

OWNER	PARCEL ID		LOCATION	ACRES		LAND	IMPROVEMENTS	TOTAL
WEST, JOHN	0006-0035-0001	1	662 RTE 119	29.300	cu	28,446		28,446
WEST, MARK A. & ELAINE	0029-0005-0002	1	28 SCHOOL ST	3.900		42,300	72,700	115,000
WESTON, CHRISTINA L.	0010-0047-0003	1	113 WOODBOUND	2.730		27,900	52,300	80,200
WETHERELL, LARRY F. & DOREEN	0002-0047-0002	1	155 MIDDLE WIN	2.600		30,000	105,000	135,000
WEXLER, ROBERT G. & ROBERTA V.	0019-0004-0000	1	29 COLBURN LAN	0.400		35,800	55,900	91,700
WHEELER, JOHN M. FULLER, NANCY	0043-0001-0019	1	11 BLAKEVILLE	0.860		46,500	59,800	106,300
WHICKER, PAUL R.	0005-0004-000B	1	ABEL RD	0.000			26,600	26,600
WHICKER, RICHARD U. & SARAH H.	0005-0004-0000	1	130 ABEL RD	143.000	cu	64,951	28,000	92,951
	0005-0004-000A	1	130 ABEL RD	5.180		29,200	141,100	170,300
			(	148.180		94,151	169,100	263,251)
WHICKER, WALTER G. - ESTATE &	0005-0004-0A-A	1	134 ABEL RD	0.000			12,600	12,600
WHITCOMB, EDWARD A. & PAULA D.	0003-0016-0000	1	101 MAIN ST	3.000		28,300	66,700	95,000
WHITE III, RUSSELL & ELEANOR G	0005-0029-0000	1	888 RTE 119	0.830		16,500		16,500
	0005-0034-0000	1	15 PEARLY POND	145.000	cu	50,057		50,057
	0035-0014-0000	1	890 RTE 119	0.160		12,700		12,700
			(	145.990		79,257	0	79,257)
WHITE INC., PERRY	0024-0003-0000	1	HAMPSHIRE RD	18.000	cu	29,013	80,600	109,613
WHITE, GERALD R. & LYDIA S.	0032-0004-0000	1	413 RTE 202	0.280		15,600	51,400	67,000
WHITE, MEREDITH	0046-0016-0000	1	1 LAUREL RD	0.220		8,100	19,900	28,000
WHITE, PEREGRINE WHITE, REDVER	0004-0026-0000	1	32 EAST MAIN S	43.000	cu	29,771	30,700	60,471
& JEAN T.	0004-0027-0000	1	10 HAMPSHIRE R	5.000		44,700	286,600	331,300
	0004-0027-0001	1	40 HAMPSHIRE R	30.000	cu	4,150		4,150
WHITE, REDVERS G.	0004-0028-0000	1	HAMPSHIRE RD	120.000	cu	16,598	1,900	18,498
			(	198.000		95,219	319,200	414,419)
WHITE, REDVERS G.	0004-0035-0000	1	167 RTE 119	16.000	cu	36,007		36,007
	0006-0013-0000	1	10 THOMAS RD	8.000	cu	1,107		1,107
	0006-0015-0000	2	759 RTE 119	86.000	cu	75,866	176,100	251,966
	0006-0024-0000	1	758 RTE 119	0.680	cu	94		94
	0033-0024-0000	1	B & M RR	0.040		100		100
			(	110.720		113,174	176,100	289,274)
WHITEHEAD, RICHARD D. & MARY P	0011-0008-0000	1	6 OLD CATHEDRA	1.500		23,400	48,800	72,200
WHITING, JOHN M. & BARBARA A.	0007-0005-0000	1	44 GODDARD RD	1.480		25,600	66,900	92,500
WHITNEY, CARL C. ESTATE & MARI	0010-0036-0000	1	578 RTE 202	0.500		22,500	39,500	62,000
WHITNEY, DANIEL J. & ROBIN L.	0031-0013-0000	1	1 BUTTERFIELD	1.080		29,400	78,200	107,600
WHITNEY, ELAINE R.	0014-0023-0000	1	11 PARADISE IS	0.310		89,900	54,600	144,500
WHITNEY, HERBERT & MARION HESS	0010-0021-0012	1	PINE EDEN	0.000			16,900	16,900

OWNER	PARCEL ID	LOCATION	ACRES		LAND	IMPROVEMENTS	TOTAL
WHITNEY, JOHN TRUSTEE FIS REAL	0022-0003-0000 1	1 RFN - 541	0.530		99,500	27,200	126,700
WHITNEY, LYMAN H. & SUZANNE C.	0007-0043-0000 1	155 OLD NEW IP	11.500		76,500	16,800	93,300
WHITNEY, LYMAN S. REVOCABLE TR	0007-0044-0000 1	148 OLD NEW IP	7.000		30,800	19,600	50,400
	0007-0047-0000 1	125 OLD NEW IP	20.000		81,500	2,200	83,700
		(	27.000		112,300	21,800	134,100)
WHITNEY, MICHAEL J. & DIANNE H	0003-0015-06-2 1	116 MAIN ST	3.260		28,700	134,000	162,700
WHITNEY, ROBERT & DANA	0008-0012-0001 1	282 OLD NEW IP	2.047		24,200	71,700	95,900
	0008-0012-0002 1	OLD NEW IPSWIC	86.700	cu	11,993		11,993
	0008-0014-0000 1	OLD NEW IPSWIC	60.000	cu	8,299		8,299
		(	148.747		44,492	71,700	116,192)
WHITNEY, THOMAS J. & DEBRA A.	0043-0001-0004 1	13 JOWDERS COV	0.840		45,500	107,700	153,200
WHITTLE, HELEN TRUSTEE HELEN W	0039-0020-0000 1	80 KIMBALL RD	0.350		58,800	31,000	89,800
WICE, JOSEPH & LOIS E.	0049-0015-0000 1	19 RFN - 426	0.380		26,100	61,000	87,100
WIDE WATER TRUST C/O AUBRY JON	0004-0006-0000 1	107 OLD ASHBUR	6.000		59,600	67,900	127,500
WIGGIN, TERESA M. & JOHN MELIA	0007-0039-0000 1	13 PINE TERRAC	14.000		35,800	63,900	99,700
WILCZYNSKI, JOSEPH P. & LYNN M	0007-0026-0046 1	7 FOLIAGE WAY	1.890		28,700	63,400	92,100
WILEY, JAMES R. & LISA B.	0027-0032-0000 1	11 LORD BROOK	0.470		15,900	70,000	85,900
WILKES, WILLIAM A. & DEBORAH L	0008-0019-0003 1	67 CANDLELIGHT	6.260	cu	16,928	1,800	18,728
WILLIAMS, ALFRED, PAT COOLEDGE	0045-0115-0000 1	19 FLORENCE RD	0.220		36,400	26,600	63,000
WILLIAMS, ARTHUR M. & DOROTHY	0002-0059-T102 1	10 MAPLE DR -	0.000			23,300	23,300
WILLIAMS, CHRISTOPHER A. & ANN	0003-0013-0004 1	147 WELLINGTON	3.200		28,100	105,900	134,000
WILLIAMS, GARY S.	0008-0020-01-3 1	86 BANCROFT RD	4.237		25,100	64,100	89,200
WILSON, DAVID T. PARANTO, JANI	0003-0009-0003 1	LAKE MONOMONOC	5.900		146,900	91,700	238,600
WILSON, DONALD V. & KATHY T.	0014-0056-0000 1	75 LACHANCE CI	0.410		78,500	53,600	132,100
WILSON, GRANT M. TRUSTED OF B.	0009-0017-0000 1	292 MOUNTAIN R	65.000	cu	8,991		8,991
WILSON, HOLLY K.	0007-0026-0007 1	94 BIRCH DR	1.020		22,100	39,100	61,200
WILSON, KEVIN S. & SUSAN	0002-0059-T107 1	48 PARK DR - 3	0.000			29,300	29,300
WINCHESTER, DANA L.	0010-0021-0020 1	PINE EDEN	0.000			40,300	40,300
WINCHESTER, SANDRA L DABULIEWI	0010-0021-0019 1	PINE EDEN	0.000			27,700	27,700
WING, RYAN D. & DENNIE A.	0006-0049-0005 1	45 HUNT HILL R	2.000		26,800	56,600	83,400
WINSLOW, RALPH H. & ROBERTA E.	0045-0016-0000 1	25 PULASKI DR	0.330		48,700	35,300	84,000

OWNER	PARCEL ID		LOCATION	ACRES		LAND	IMPROVEMENTS	TOTAL
WINTER, MARK K. & KATHLEEN D.	0039-0029-0000	1	62 KIMBALL RD	0.250		42,500	38,500	81,000
WITTY, DONALD M. & ILA K.	0011-0011-0000	2	3 GRASSY POND	2.160		47,100	63,500	110,600
WOLANSKE, DAVID J. & ANN L.	0044-0007-0000	2	25 LAKE RD	0.360		45,200	126,600	171,800
WOLANSKE, MARIA L., TIMOTHY &	0044-0008-0000	1	27 LAKE RD	1.000		85,500	28,900	114,400
WOLF, THOMAS TRUSTEE OF GERTUD	0048-0063-0000	1	53 THAYER RD -	1.650		93,400	54,300	147,700
WOLPERT, KARL D. & DEBORAH M.	0039-0012-0000	1	100 KIMBALL RD	0.240		52,300	35,300	87,600
WOLTERBEEK, GEORGIA J.	0005-0044-0000	1	148 THOMAS RD	182.000	cu	61,297	166,700	227,997
WOLTERBEEK, JACOB C. & GEORGIA	0002-0013-0000	1	32 ROBBINS RD	8.000	cu	911		911
	0005-0045-0000	1	135 BEAN HILL	17.000	cu	1,934		1,934
	0005-0047-0000	1	17 ROBBINS RD	50.800	cu	4,908		4,908
	0006-0004-0002	1	139 THOMAS RD	55.000	cu	6,143		6,143
				(130.800		13,896	0	13,696)
WOLTERBEEK, MARK E. & SUSAN K.	0006-0001-0000	1	140 THOMAS RD	17.749	cu	28,729	66,400	95,129
	0027-0009-0000	1	2596 MAIN ST	1.000		31,500	112,600	144,100
				(18.749		60,229	179,000	239,229)
WOOD, GREGORY M. & BRENDA L.	0048-0062-0000	1	6 PULASKI DR R	0.370		34,900	2,400	37,300
WOODBURY, MACLEAN & DORIS L.	0001-0014-0000	1	65 ROBBINS RD	4.000		25,100	62,000	87,100
WOODCOME, JOHN F.	0006-049A-04-3	1	LISA DR	2.640		54,600	135,000	189,600
WOODMAN, DALE A. & LORRAINE A.	0007-0026-0049	1	18 BIRCH DR	1.000		22,000	64,800	86,800
WOODMERE ASSOCIATION INC.	0046-0011-0000	1	26 FLORENCE RD	4.500		160,600		160,600
WOODWORTH, FRANK E. & MONIKA R	0007-0009-0002	1	14 GODDARD RD	2.300		26,700	70,300	97,000
WOOLLACOTT, GEOFFREY	0045-0022-0000	1	55 LOOP RD	0.230		39,300	66,800	106,100
	0045-0023-0000	1	53 LOOP RD	0.200		19,700		19,700
	0047-0006-0000	1	31 MARCEAU RD	2.750	cu	381		381
	0047-0018-0000	1	34 MARCEAU RD	2.880	cu	399		399
	0047-0019-0000	1	24 MARCEAU RD	1.610	cu	223		223
	0047-0047-0000	1	15 SQUANTUM RD	2.550	cu	353		353
	0047-0071-0000	1	14 SQUANTUM RD	2.300	cu	318		318
	0047-0073-0000	1	17 LOOP RD	2.850	cu	395		395
				(15.370		61,069	66,800	127,869)
WORCESTER, DAVID A. & LINDA A.	0025-0003-0000	1	5 EAST MAIN ST	0.390		16,100	39,700	55,800
WRIGHT, WALTER S. & BEVERLY A.	0007-0026-0009	1	86 BIRCH DR	1.060		22,400	78,700	101,100
YACESHYN, CHRISTOPHER McGOVERN	0014-0005-0000	1	21 MONOMONAC T	0.800		15,400	85,200	100,600
YAPCHIAN, EDWARD A.	0003-0013-0003	1	139 WELLINGTON	1.110		20,700	64,300	85,000
YEITER, DAVID R. & LYNN	0008-0022-0001	1	61 BANCROFT RD	9.100		31,600	48,100	79,700
YGLESIAS, LUIS E. & SUANNE	0009-0003-0000	1	1024 RTE 119	2.500		27,600	64,600	92,200

OWNER	PARCEL ID	LOCATION	ACRES	LAND	IMPROVEMENTS	TOTAL
YOUNG JR., WALTER J.	0002-0012-0000 1	40 ROBBINS RD	1.900	23,500	77,700	101,200
YOUNG, HAROLD	0006-0045-0000 1	10 HUNT HILL R	1.300	22,000	57,300	79,300
YOUNG, HAROLD C. & MARGARET L.	0008-0002-0000 1	1 BANCROFT RD	15.000	34,400		34,400
YOUNG, RONALD	0024-0004-0000 1	62 EAST MAIN S	2.330	27,300	49,300	76,600
YOUNG, SHARON M. McCOLLUMN, KA	0007-0026-0053 1	11 EMERSON LAN	1.470	25,500	81,600	107,100
YOUNG, VERNON K. & BARBARA B.	0002-0051-0003 1	206 MIDDLE WIN	2.500	30,300	67,400	97,700
ZARZEKA, FRANK P. & BONNIE J.	0018-0002-0000 1	19 LAPHAM LANE	1.070	16,600		16,600
	0018-0003-0000 1	28 LAPHAM LANE	0.470	84,700	54,000	138,700
		(	1.540	101,300	54,000	155,300)
ZEDON, MARILYN L.	0035-0012-0000 1	900 RTE 119	0.360	37,700	15,200	52,900
ZELEN, MARVIN & THELMA G.	0022-0019-0000 1	79 SWAN POINT	4.250	196,900	118,500	315,400
ZEPHIR JR., ANDREW P.	0018-0013-0000 1	133 EAST MONOM	2.100	107,500	121,500	229,000
ZERINSKY, ROBERT	0002-0021-0000 1	159 RAND RD	66.000	18,600		18,600
ZEWIEY, KEITH A. & MICHELLE L.	0047-0038-0000 1	43 LOOP RD	0.230	9,200		9,200
	0047-0039-0000 1	37 LOOP RD	0.170	24,900	30,800	55,700
		(	0.400	34,100	30,800	64,900)
ZIGROSSI, DOMINICK M. & MICHEL	0023-0001-0030 1	26 TICO RD	1.690	30,900	106,800	137,700
ZUG, DOROTHY S.	0013-0005-0000 1	2 BIRCH POINT	0.820	49,100	41,100	90,200
ZWART, FRENS & ALICE - TRUST	0007-0026-0024 1	19 JAY DR	1.040	55,700	65,900	121,600
APPRAISAL FILE TOTALS:			23,408.842	96,474,724	173,975,100	270,449,824

DIRECTORY

SELECTMEN'S OFFICE
899-5181
Mon. – Thurs. 9:00 AM to 1:00 PM
Meeting: Wednesday Evenings
7:00 PM

RINDGE PLANNING BOARD
899-2102
Mon. – Thurs. 9:00 AM to 1:00 PM
Thursday Evenings-When Scheduled
7:00 PM

BOARD OF ADJUSTMENT
899-5487
Fourth Tuesday Each Month
7:00 PM

RINDGE CONSERVATION COMMITTEE
899-5460
Fourth Wednesday Each Month
7:00 PM

TOWN CLERK-TAX COLLECTOR
899-3354
Mon. – Fri. 9:00 AM to 1:00 PM
Mon. – Thurs. 2:00 PM to 4:00 PM
Tues. & Wed. 6:00 PM to 8:00 PM
Last Saturday of Month
9:00 AM to 11:00 AM

HIGHWAY DEPARTMENT
899-2105
Fax 899-2106

POLICE DEPARTMENT
EMERGENCY 911
Other Business 899-5009
273 Main Street
Fax # 899-2103

FIRE DEPARTMENT
EMERGENCY 911
Other Business 899-3324
275 Main Street

DIRECTOR OF PUBLIC AND LIFE SAFETY
899-3195
Mon. CLOSED
Tues. – Thurs. 9:00 AM to 4:00 PM
Friday 9:00 AM to 1:00 PM
Due to Emergencies & Inspections, Office Hours may change.

RECREATION DEPARTMENT
899-2100
Mon. – Fri. 9:00 AM to 1:00 PM

INGALLS MEMORIAL LIBRARY
899-3303
Mon. 10:30 AM to 5:30 PM
7:00 PM to 9:00 PM
Tues. 5:00 PM to 9:00 PM
Wed. & Fri. 1:30 PM to 5:30 PM
Thurs. 10:30 AM to 5:30 PM
Saturday 9:00 AM to 12:00 PM

TRANSFER STATION
899-2107
Tues. & Thurs. 10:00 AM to 7:00 PM
Sat. 8:00 AM to 3:00 PM

FAX NUMBER TOWN OFFICE
899-2101

*All hours subject to change!